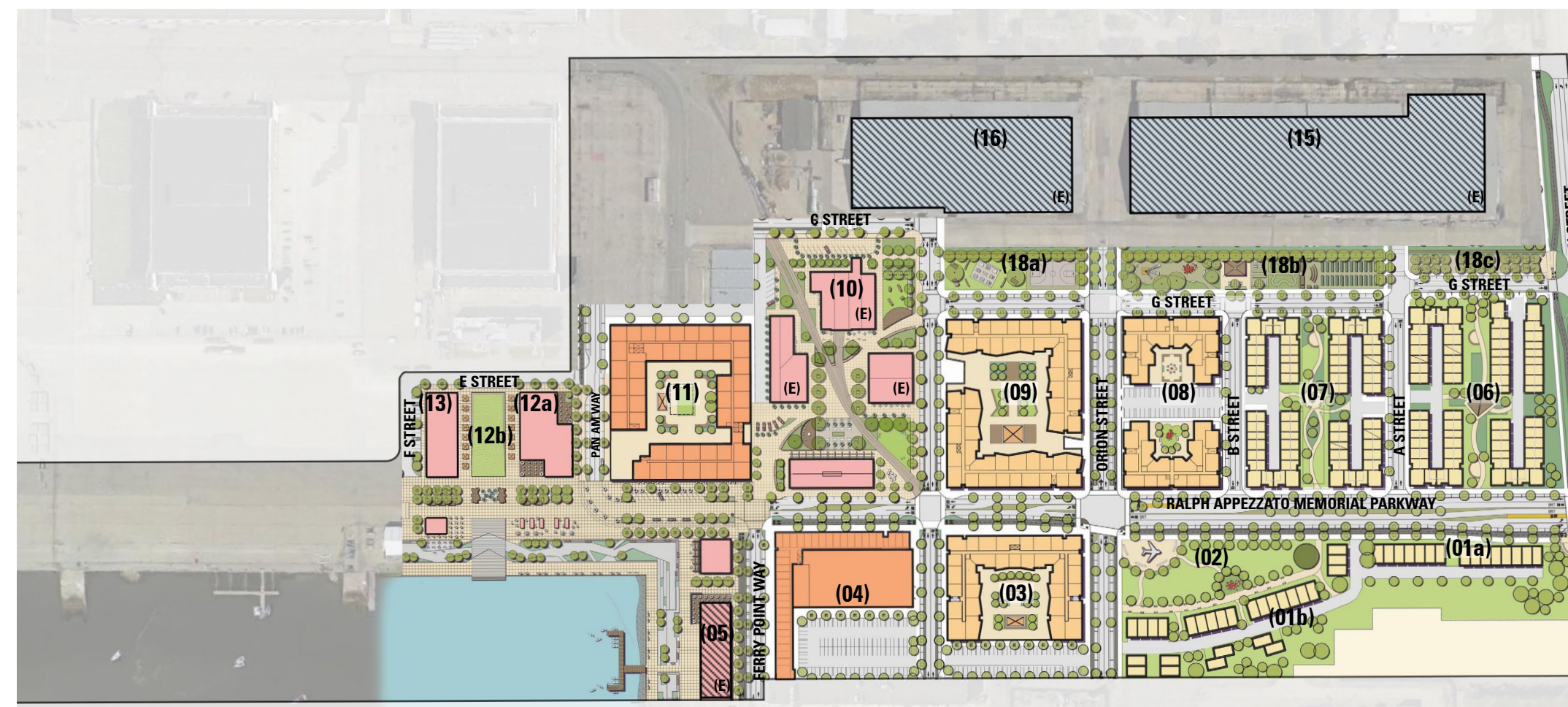
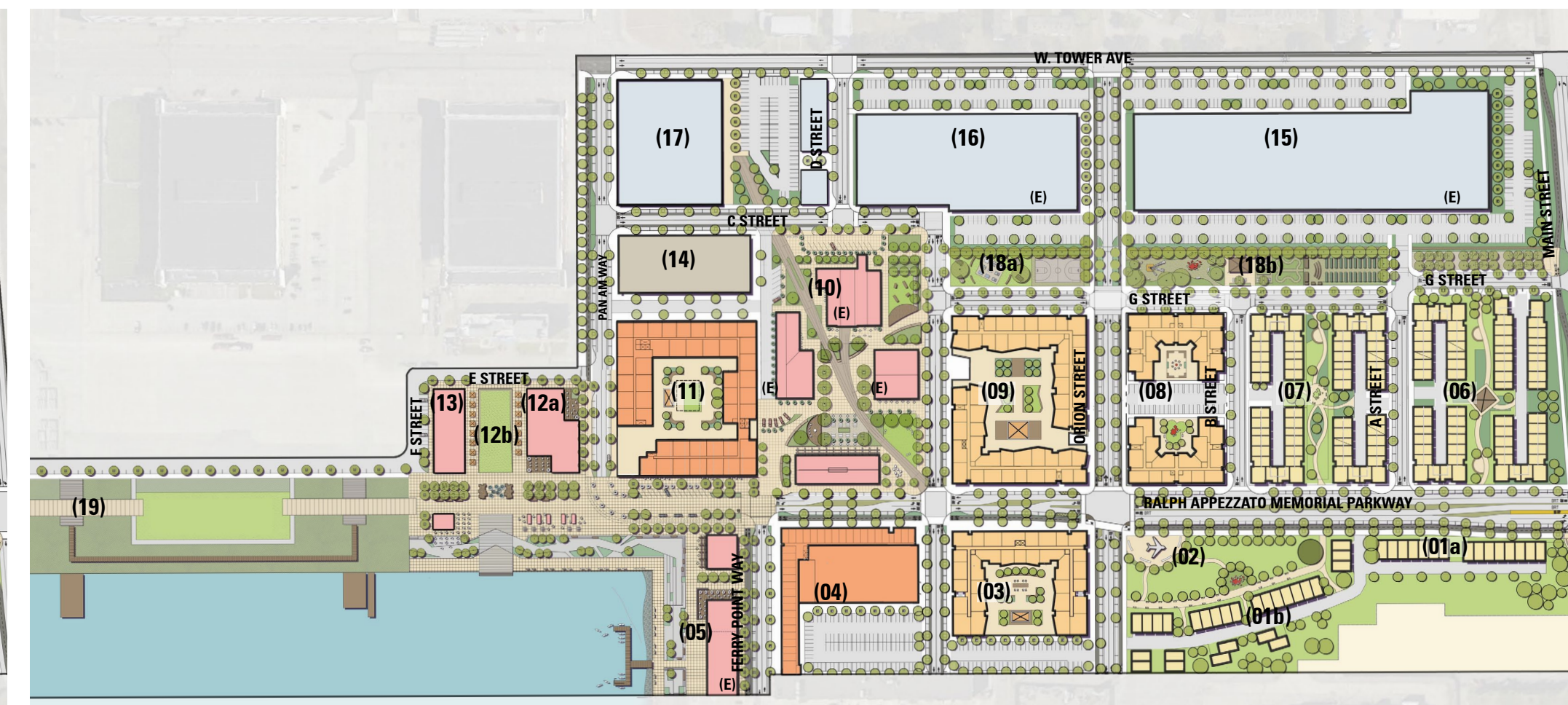


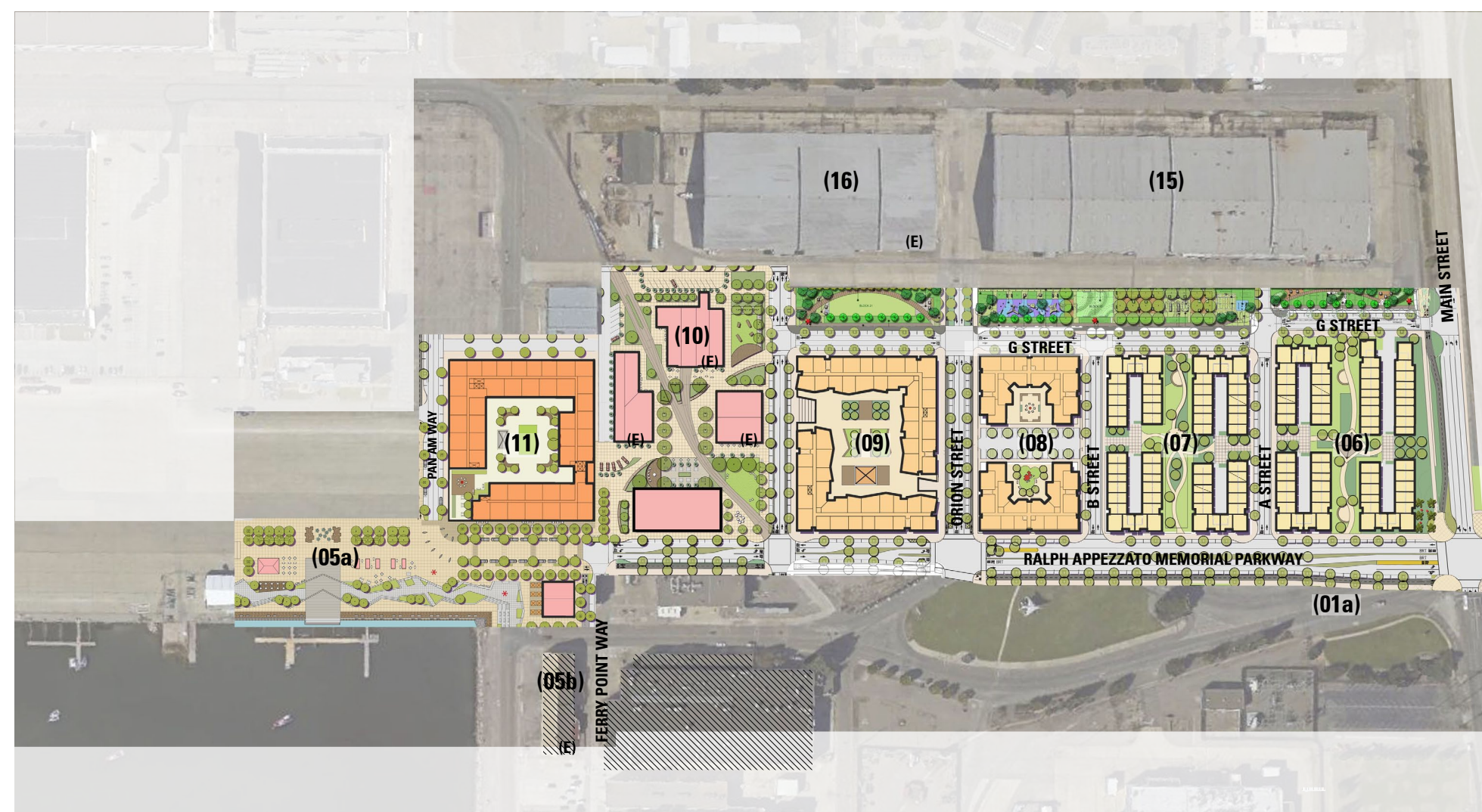
ILLUSTRATIVE SITE PLAN - PHASE 1



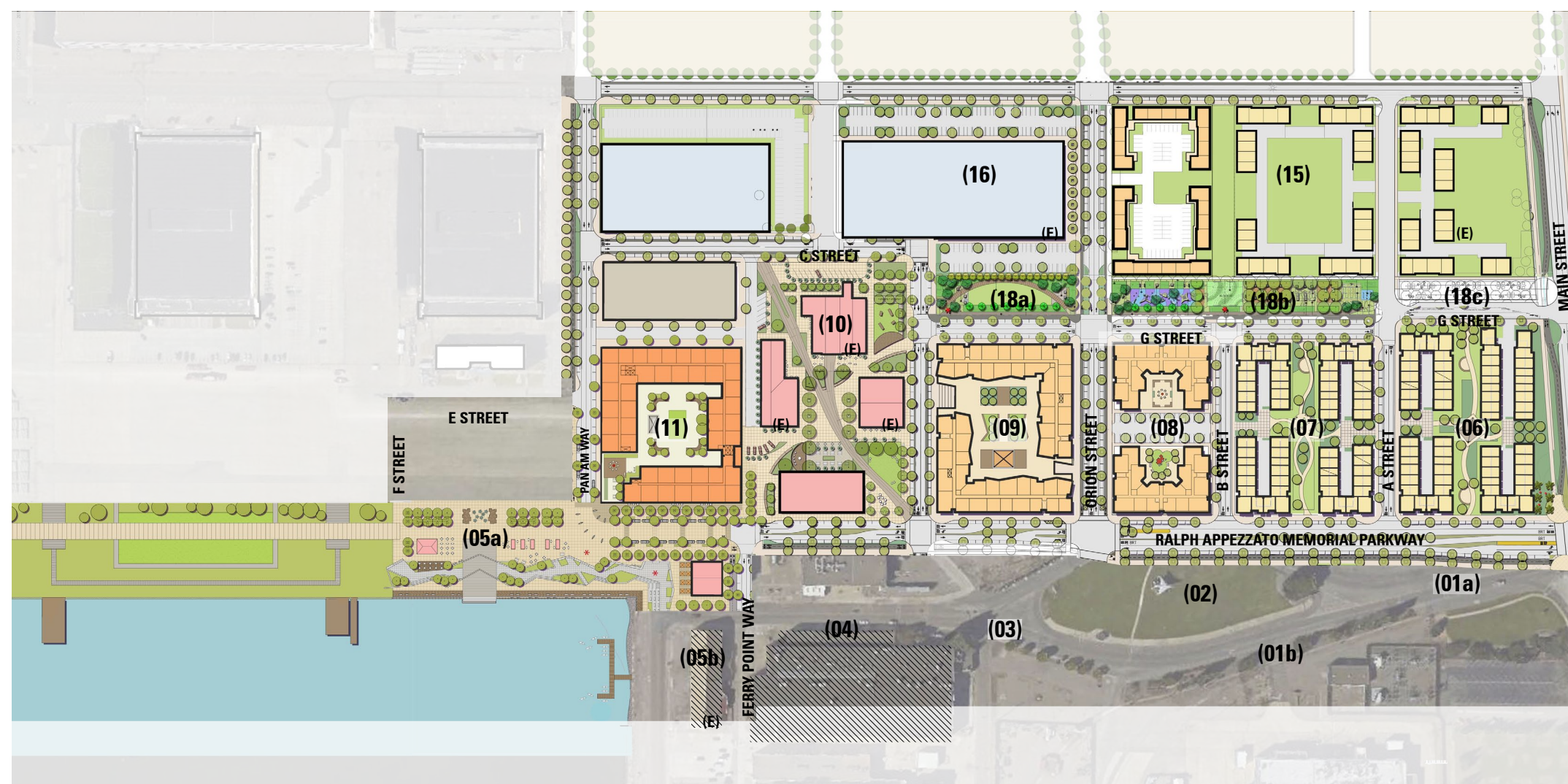
ILLUSTRATIVE SITE PLAN - PHASE 2



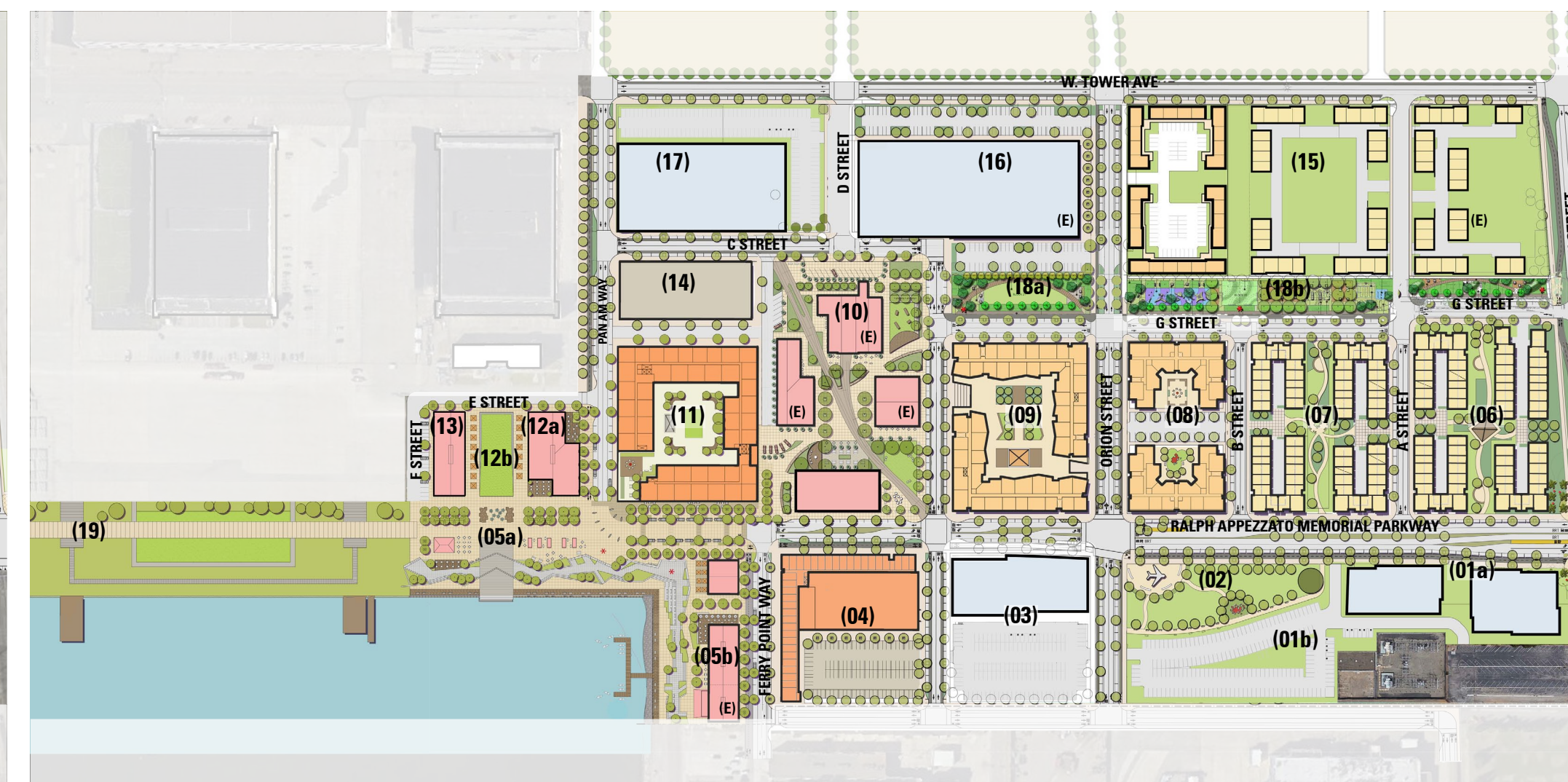
ILLUSTRATIVE SITE PLAN - PHASE 3



ILLUSTRATIVE SITE PLAN - PHASE 1



ILLUSTRATIVE SITE PLAN - PHASE 2

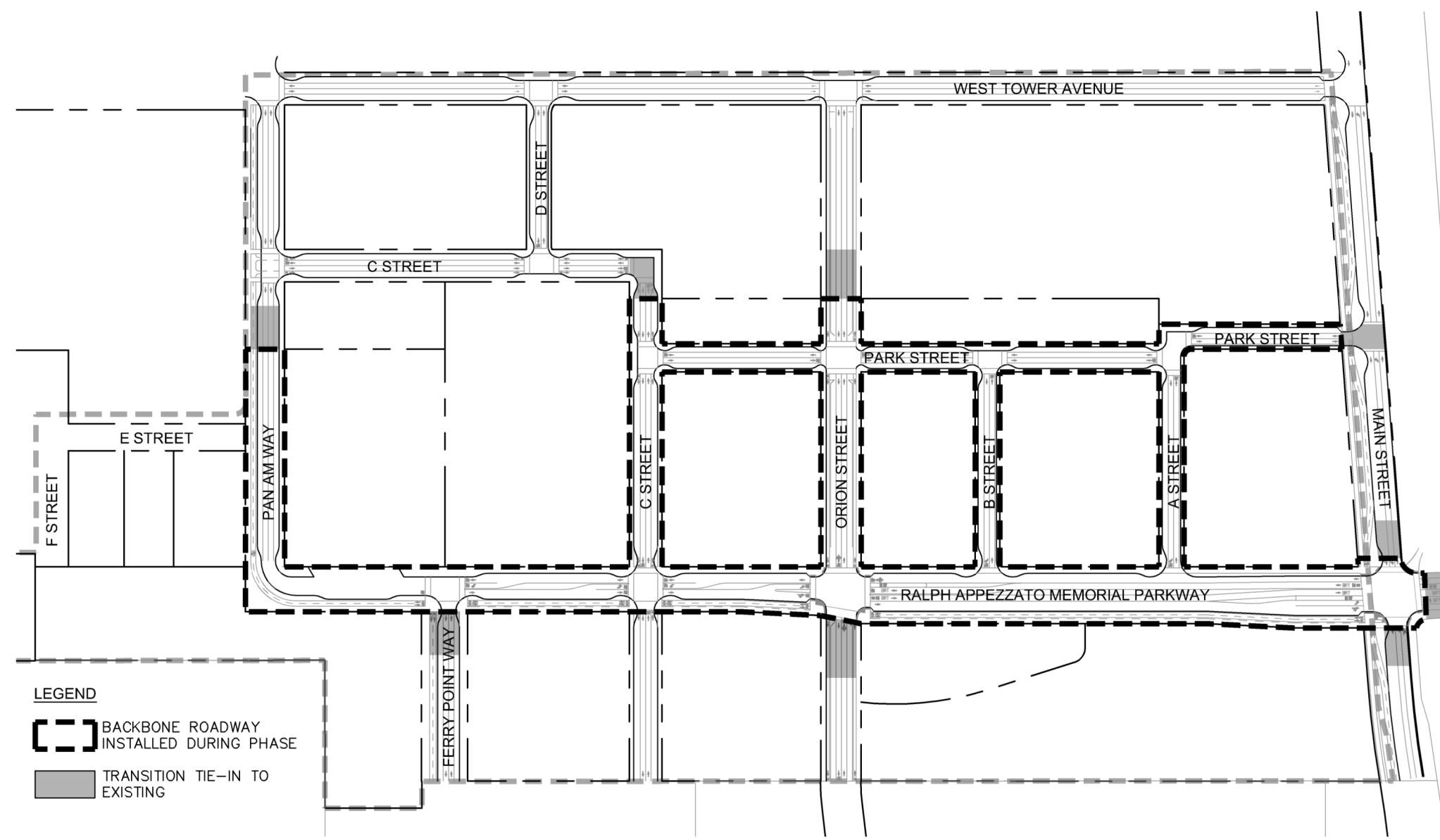


ILLUSTRATIVE SITE PLAN - PHASE 3

# ALAMEDA POINT

# ALAMEDA, CA

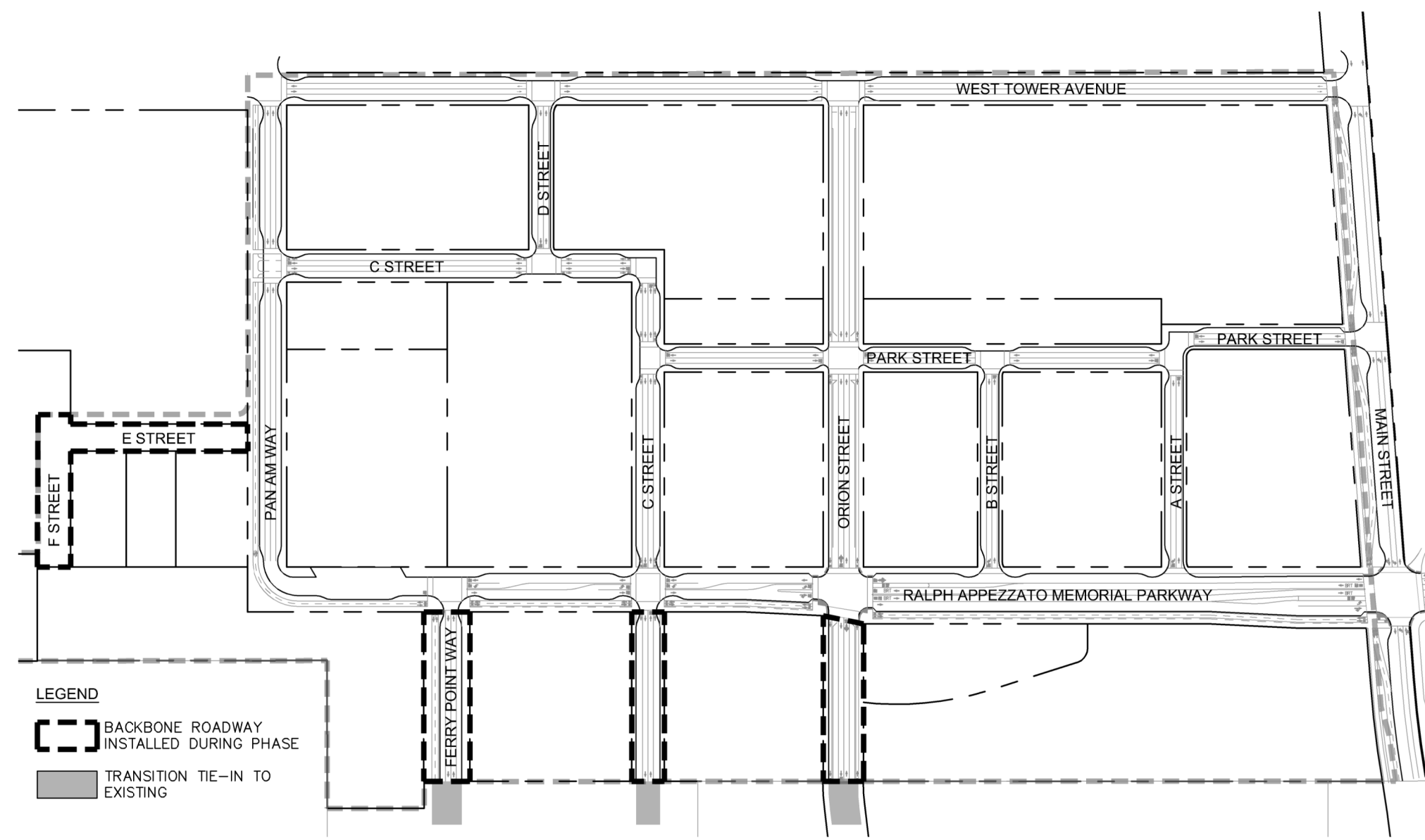
# ILLUSTRATIVE SITE PLAN - PHASING



PHASE 1 BACKBONE ROADWAY INFRASTRUCTURE

04/14/2015 1 OF 3

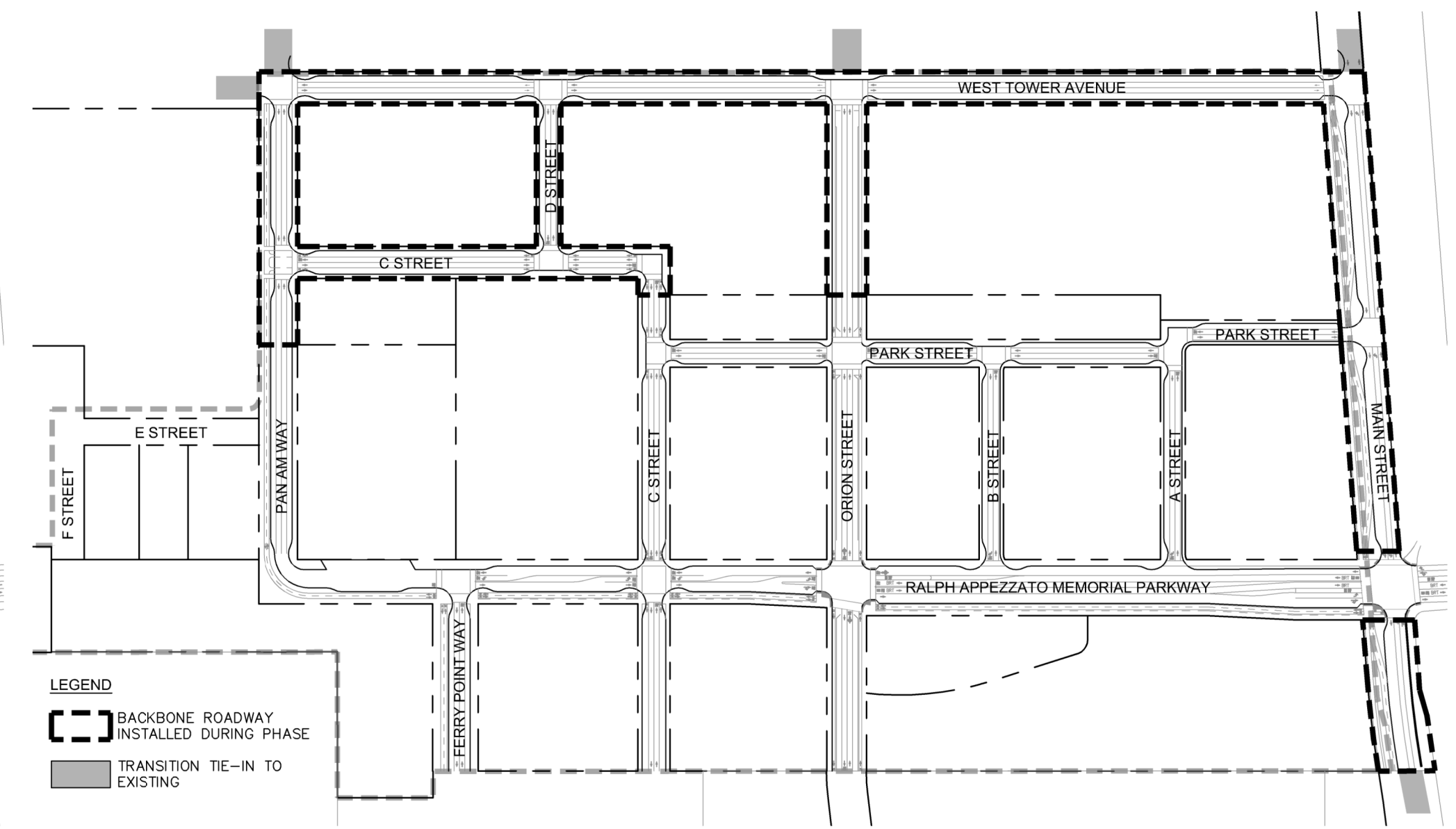
NOT TO SCALE



PHASE 2 BACKBONE ROADWAY INFRASTRUCTURE

04/14/2015 2 OF 3

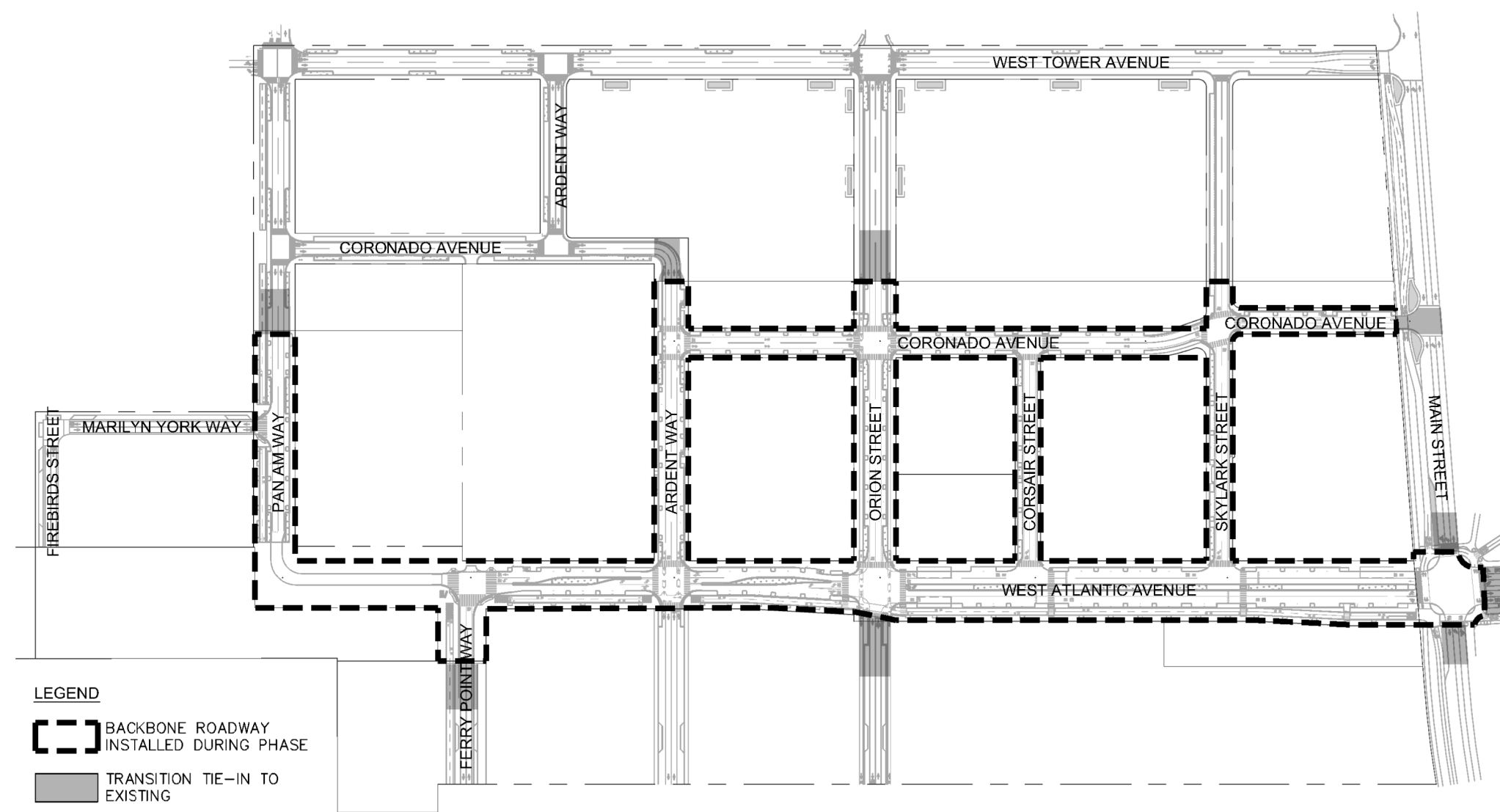
NOT TO SCALE



PHASE 3 BACKBONE ROADWAY INFRASTRUCTURE

04/14/2015 3 OF 3

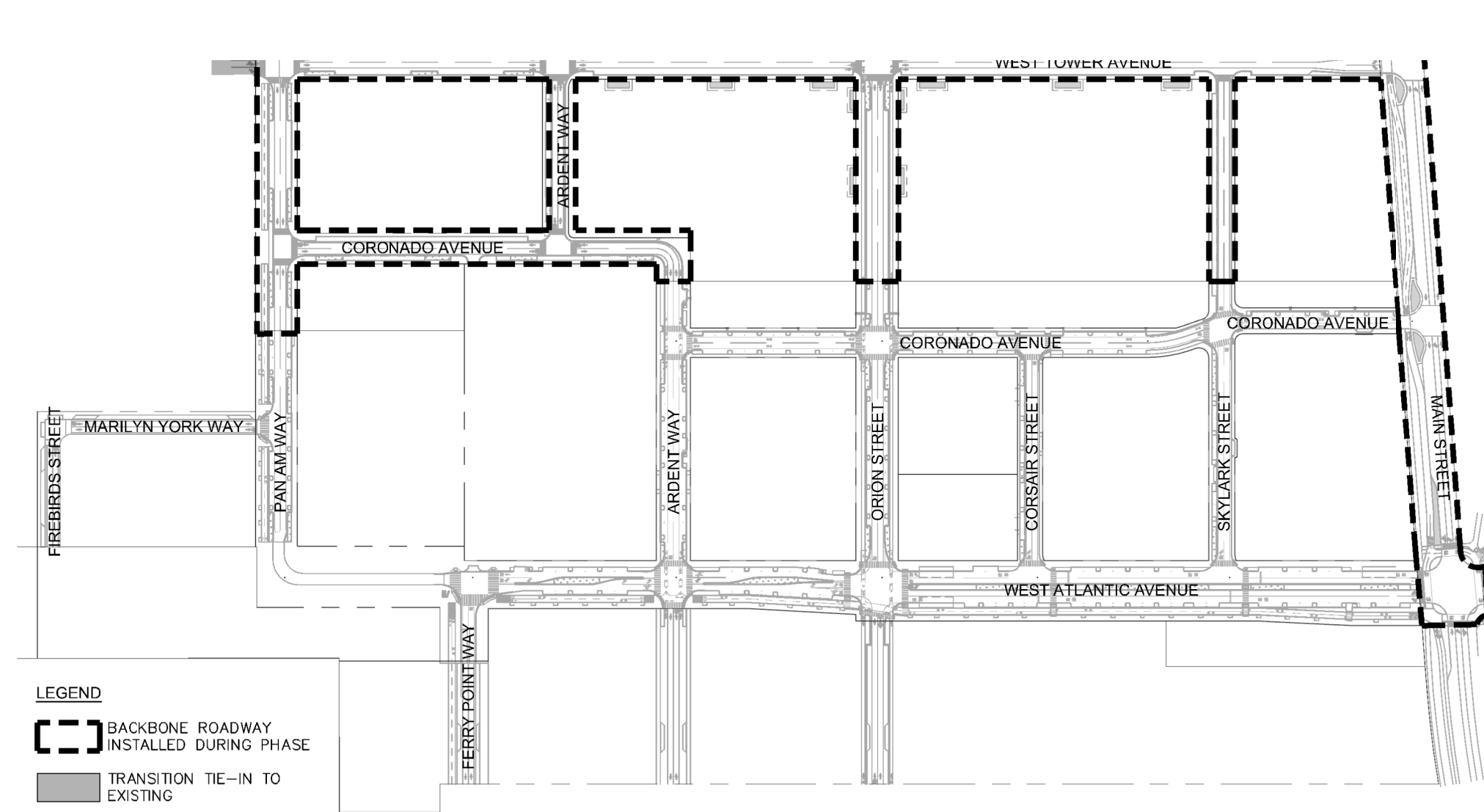
NOT TO SCALE



PHASE 1 BACKBONE ROADWAY INFRASTRUCTURE

05/02/2017 1 OF 3

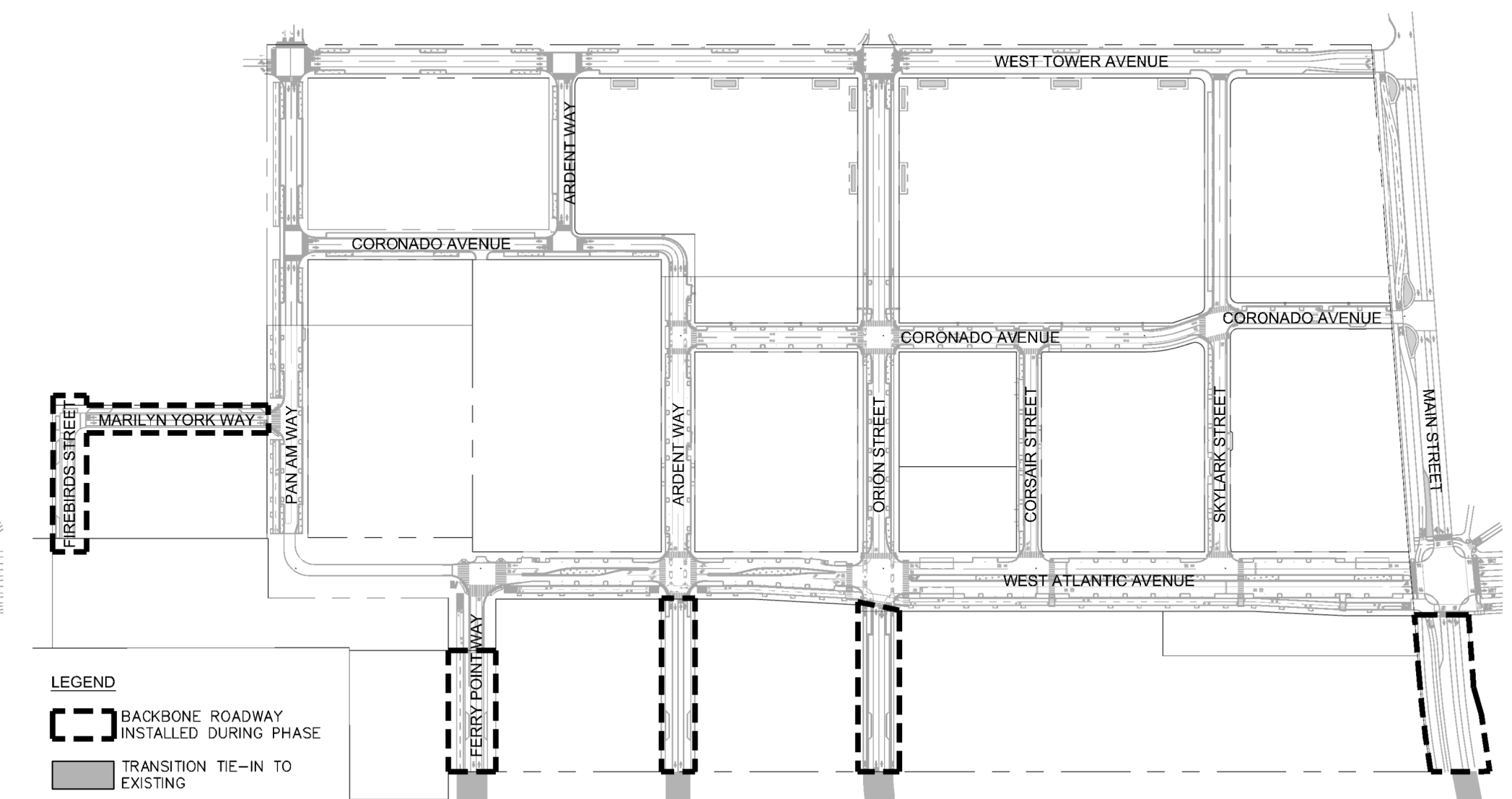
NOT TO SCALE



PHASE 2 BACKBONE ROADWAY INFRASTRUCTURE

05/02/2017 2 OF 3

NOT TO SCALE



PHASE 3 BACKBONE ROADWAY INFRASTRUCTURE

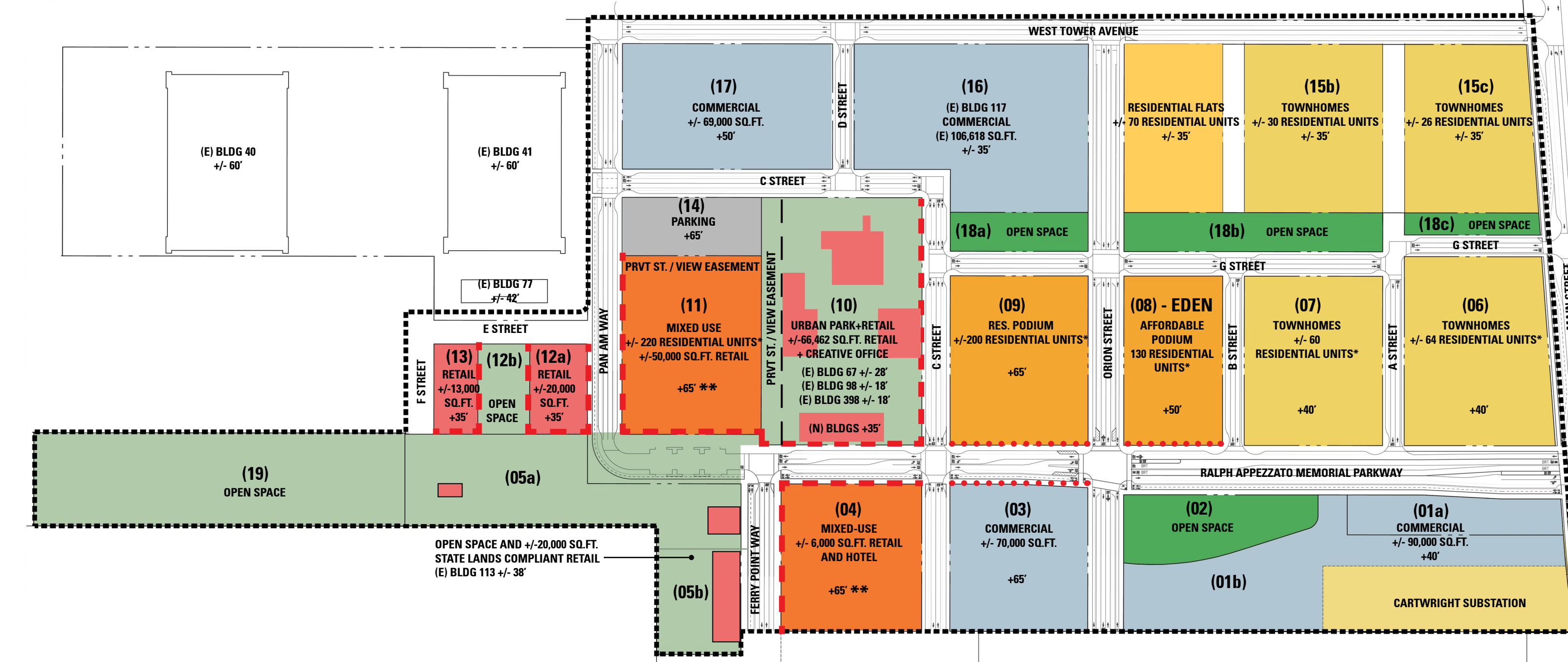
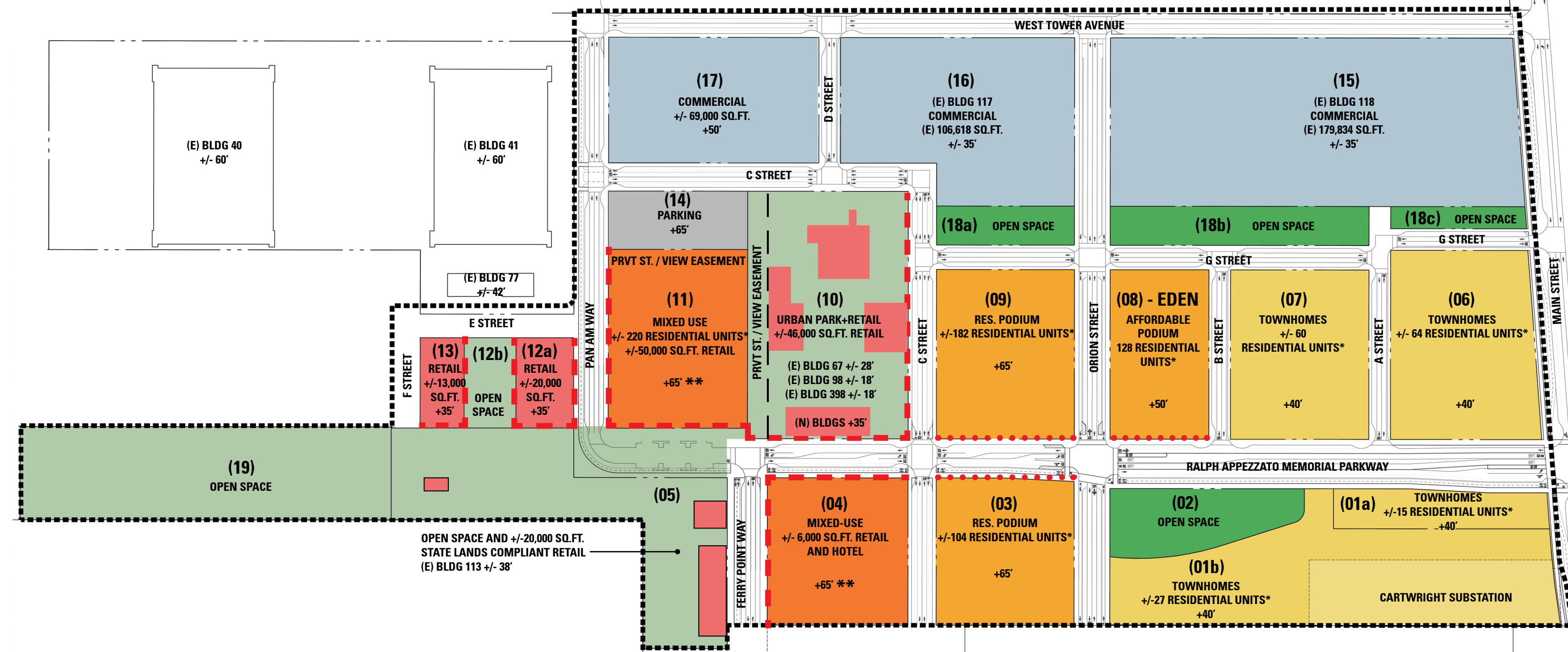
05/02/2017 3 OF 3

NOT TO SCALE

# ALAMEDA POINT

# ALAMEDA, CA

# STREET / SURFACE IMPROVEMENTS PHASING



**LEGEND**

- (E)** EXISTING BUILDING
- (##)** BLOCK NUMBER
- ■ ■ ■ ■** GROUND FLOOR RETAIL FRONTAGE
- ● ● ● ●** ADAPTABLE GROUND FLOOR FRONTAGE
- OPEN SPACE - NEIGHBORHOOD PARK
- OPEN SPACE - PARK / PLAZA
- COMMERCIAL (OFFICE/MANUFACTURING)
- RESIDENTIAL OVER GROUND FLOOR RETAIL & PARKING
- RESIDENTIAL OVER ADAPTABLE GROUND FLOOR & PARKING
- RESIDENTIAL WALK-UP FLATS
- RESIDENTIAL TOWNHOME
- RETAIL, FOOD AND BEVERAGE, ENTERTAINMENT
- PUBLIC PARKING

ALAMEDA POINT

ALAMEDA, CA

LAND USE DIAGRAM



ALAMEDA POINT | ALAMEDA, CA ALAMEDA MAIN STREET NEIGHBORHOOD PLAN