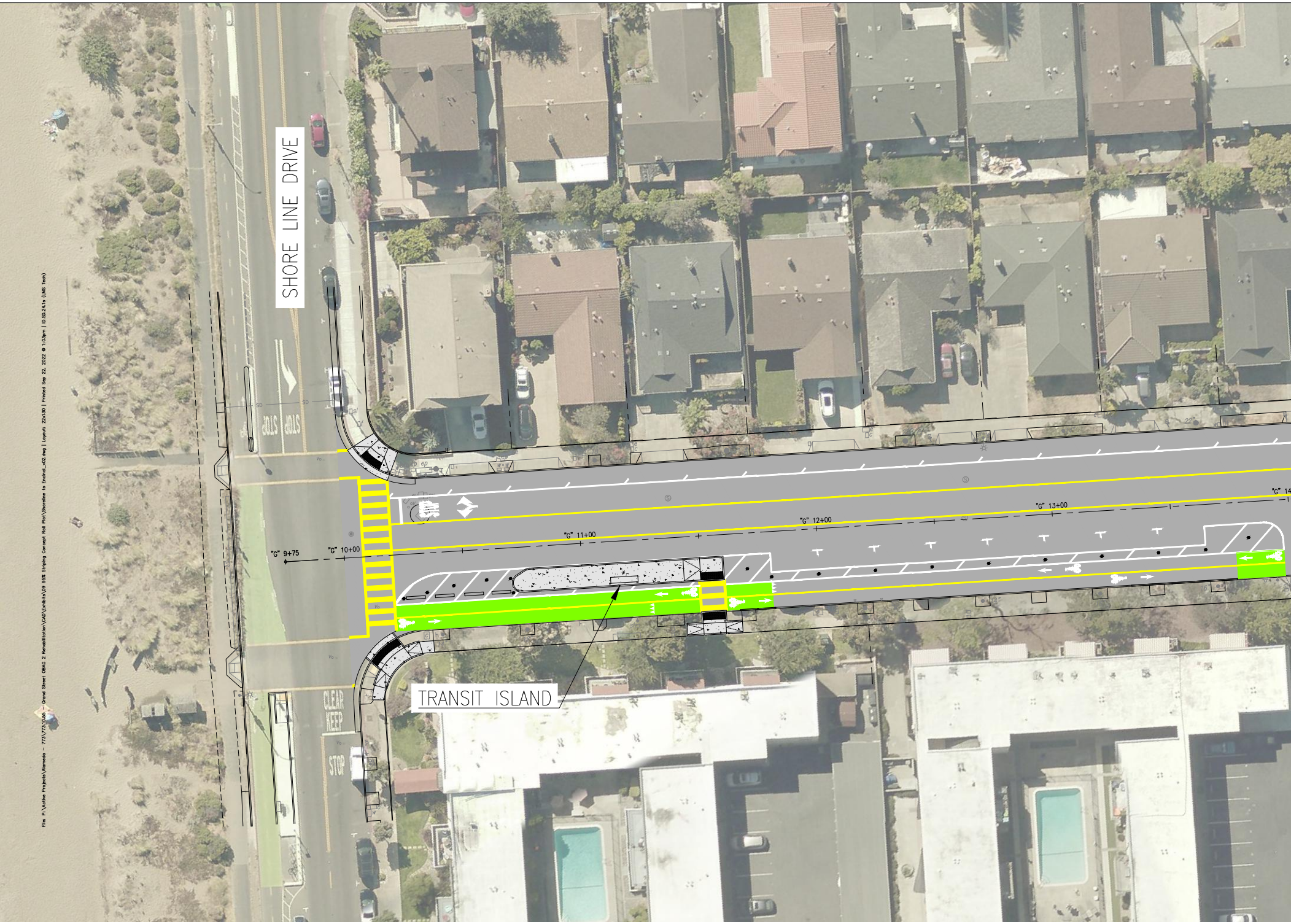
SHORE LINE DRIVE
TRANSIT ISLAND
"G" 9+75
"G" 10+00
"G" 11+00
"G" 12+00
"G" 13+00
"G" 14
STOP
CLEAR
KEEP
STOP

File: P:\Active Projects\Alameda – 773\773.10.55 – Grand Street OBAG 2 Rehabilitation\CAD\Exhibits\09 95% Striping Concept Roll Plot\Shoreline to Encinal_v02.dwg | Layout: 22x130 | Printed Sep 22, 2022 @ 1:03pm | ID.SD.24.1s (LMS Tech)

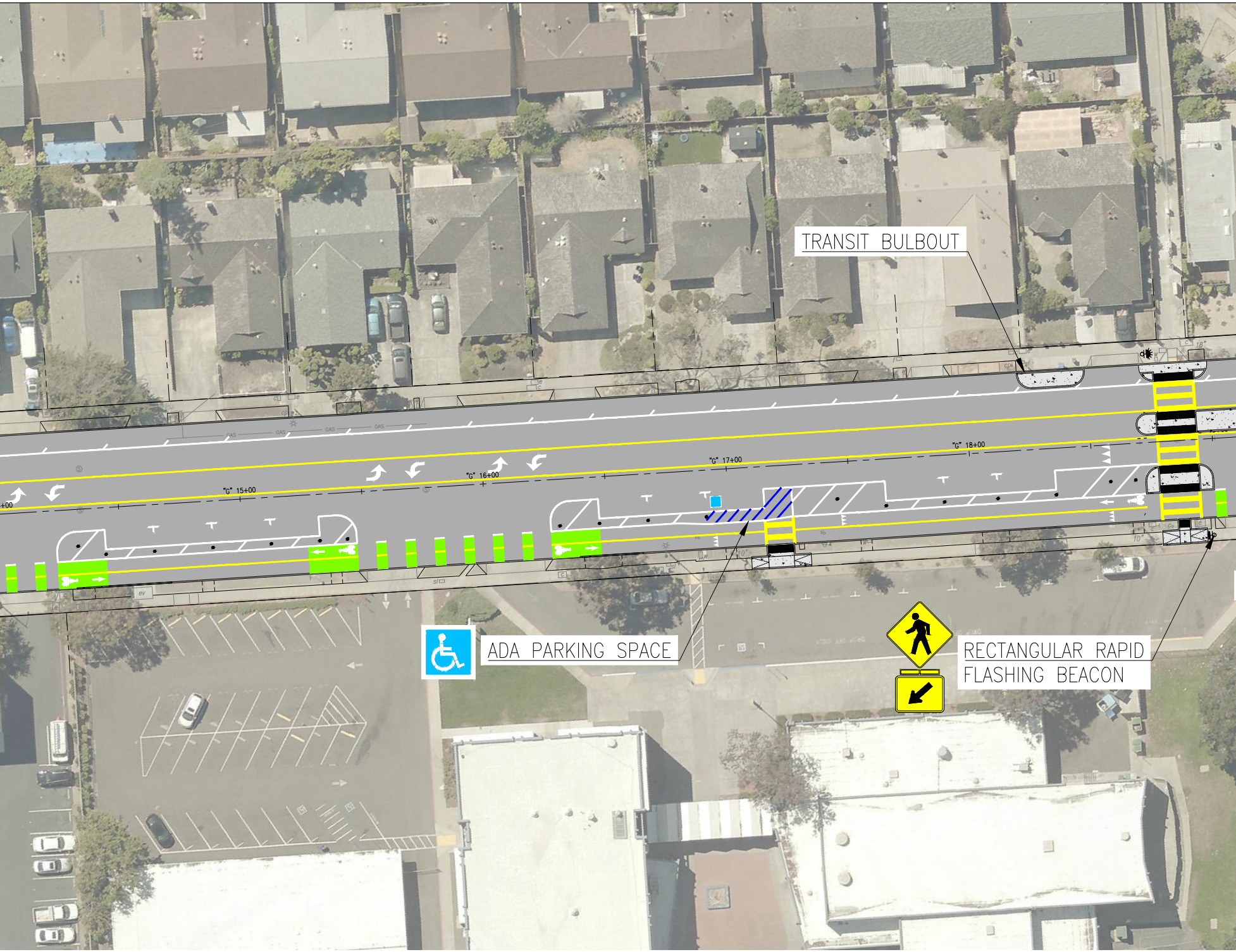
TRANSIT BULBOUT
"G" 15+00
"G" 16+00
"G" 17+00
"G" 18+00
ADA PARKING SPACE
RECTANGULAR RAPID FLASHING BEACON

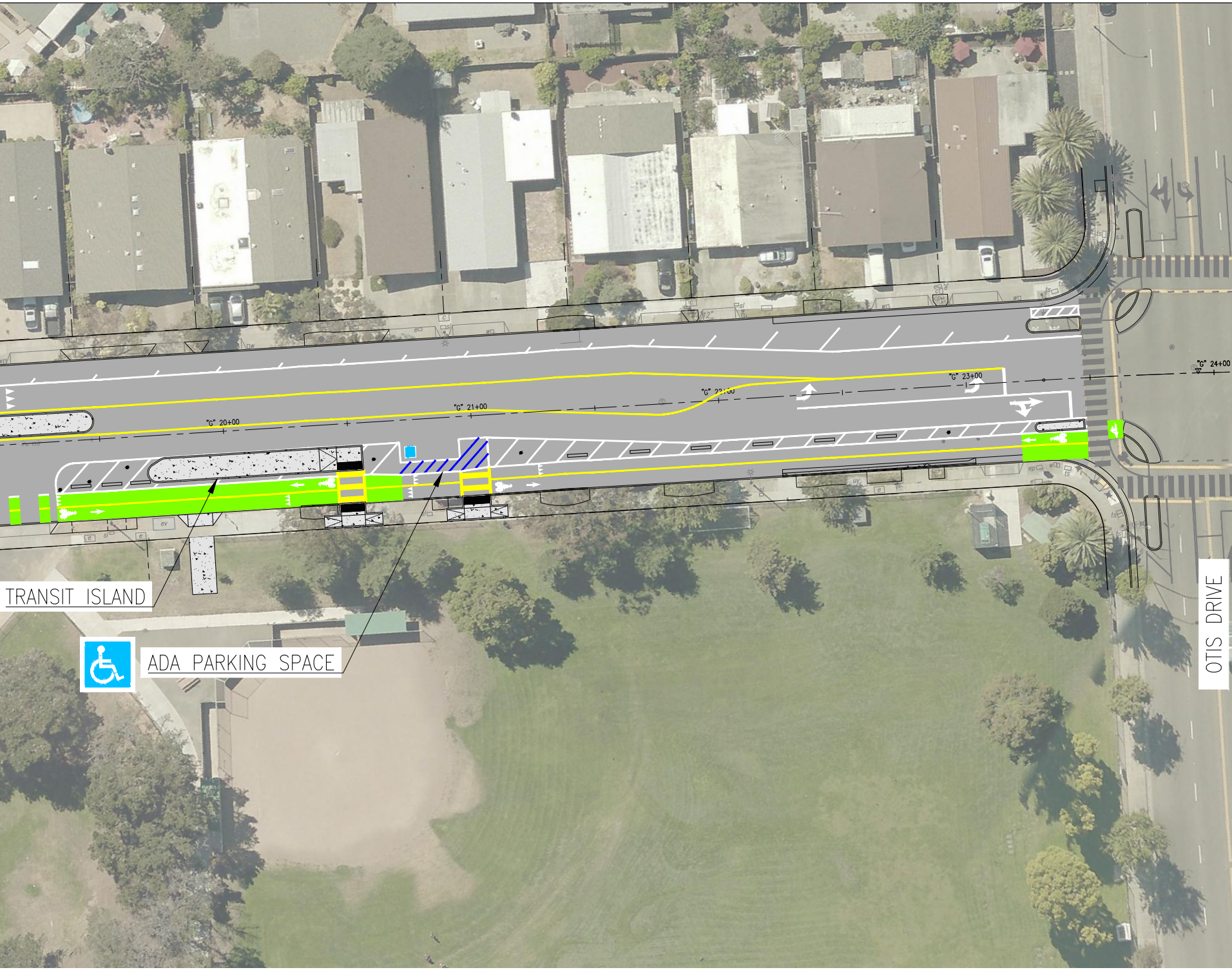
"G" 20+00
"G" 21+00
"G" 22+00
"G" 23+00
"G" 24+00
TRANSIT ISLAND
ADA PARKING SPACE
OTIS DRIVE

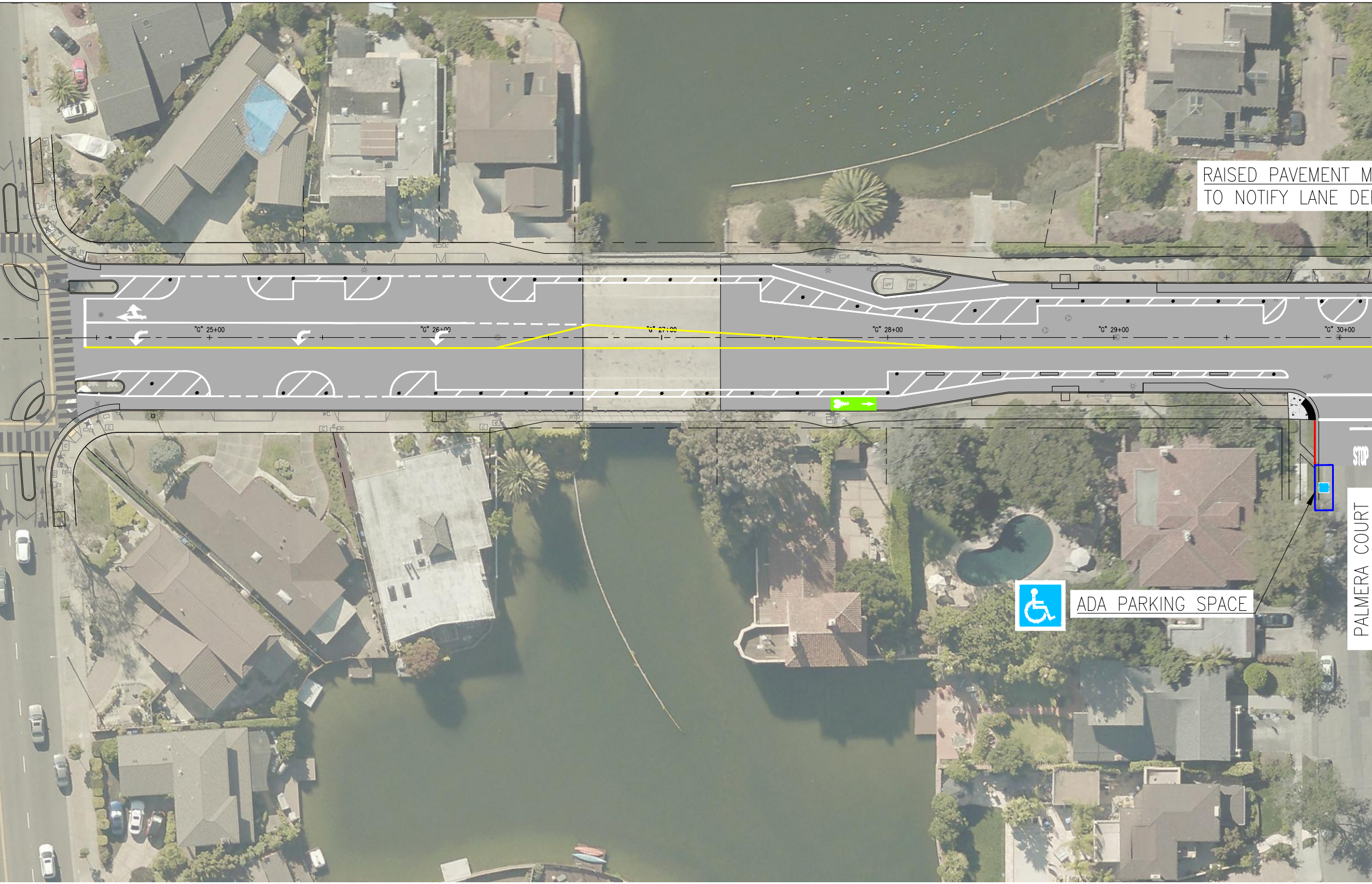
RAISED PAVEMENT M
TO NOTIFY LANE DE

ADA PARKING SPACE

"G" 25+00
"G" 26+00
"G" 27+00
"G" 28+00
"G" 29+00
"G" 30+00
UV
UV
STOP
PALMERA COURT

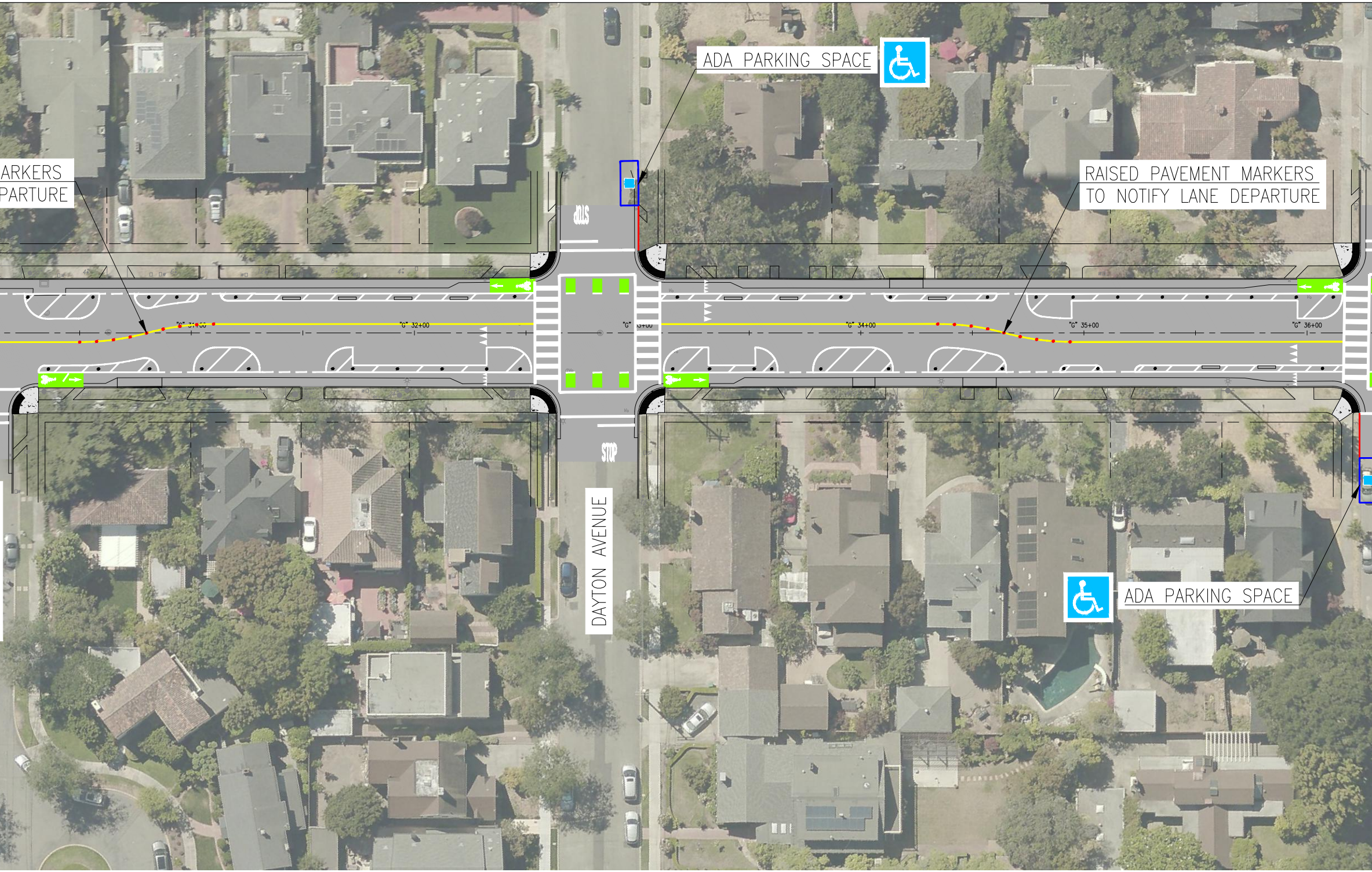
ARKERS
PARTURE
ADA PARKING SPACE
RAISED PAVEMENT MARKERS
TO NOTIFY LANE DEPARTURE
STOP
"G" 31+00
"G" 32+00
"G" 33+00
"G" 34+00
"G" 35+00
"G" 36+00
STOP
DAYTON AVENUE
ADA PARKING SPACE

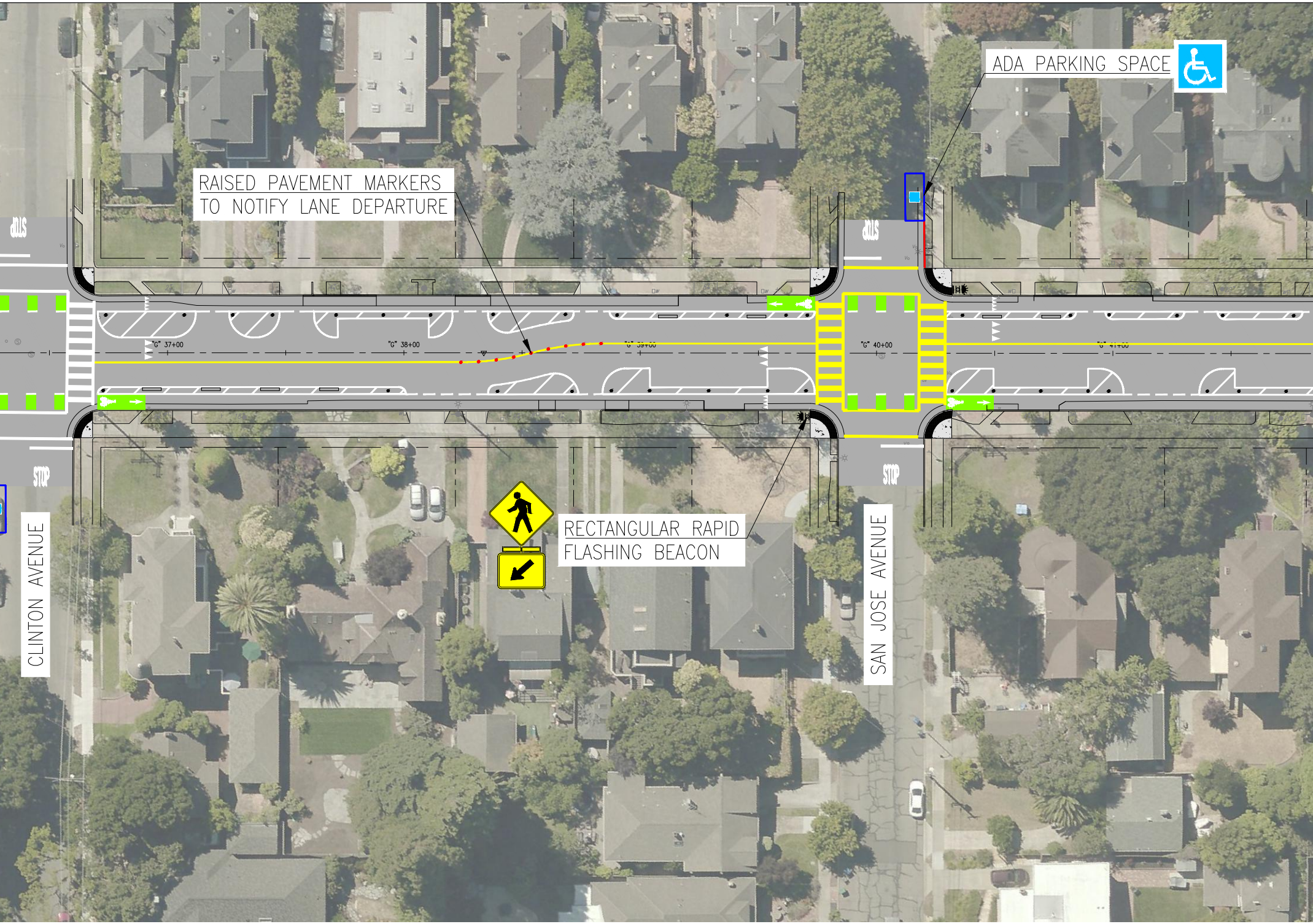
STOP
STOP
STOP
STOP
"G" 37+00
"G" 38+00
"G" 39+00
"G" 40+00
"G" 41+00
CLINTON AVENUE
SAN JOSE AVENUE

RAISED PAVEMENT MARKERS TO NOTIFY LANE DEPARTURE

ADA PARKING SPACE

RECTANGULAR RAPID FLASHING BEACON

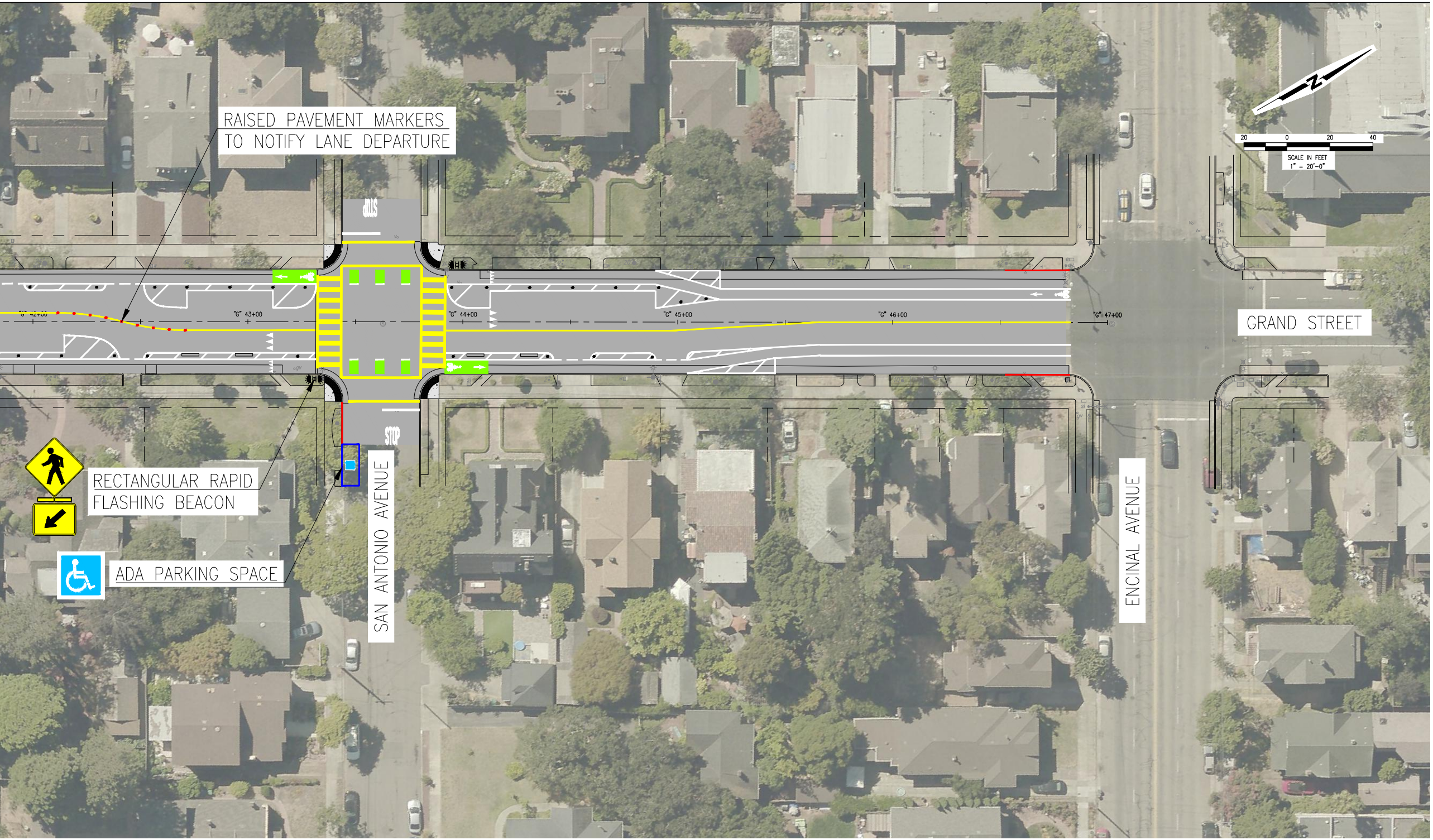

"G" 42+00
"G" 43+00
"G" 44+00
"G" 45+00
"G" 46+00
"G" 47+00
STOP
STOP
SAN ANTONIO AVENUE
GRAND STREET
ENCINAL AVENUE
N
20 0 20 40
SCALE IN FEET
1" = 20'-0"

RAISED PAVEMENT MARKERS TO NOTIFY LANE DEPARTURE

RECTANGULAR RAPID FLASHING BEACON

ADA PARKING SPACE