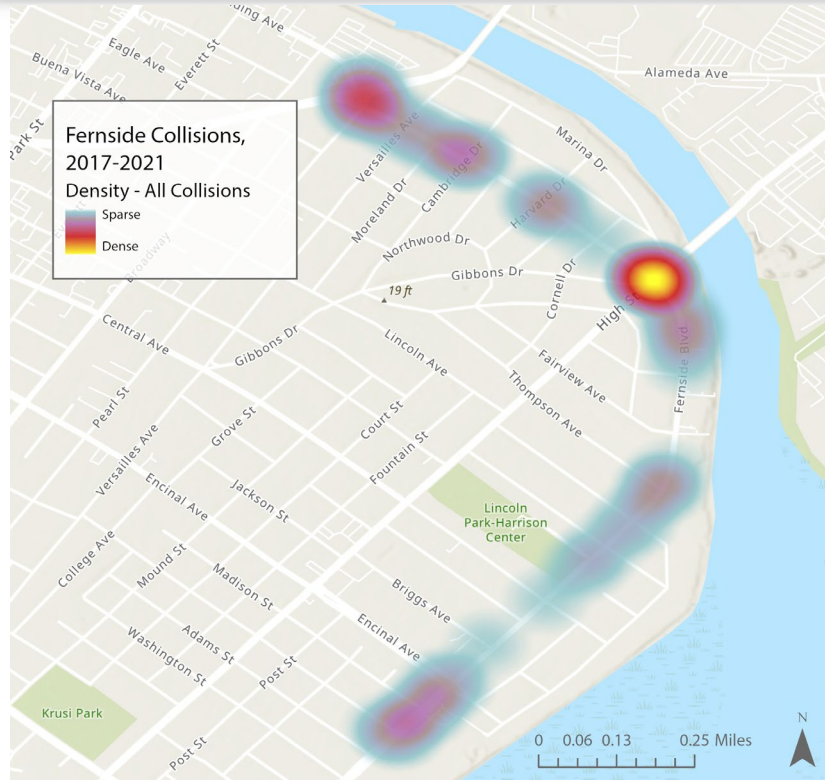




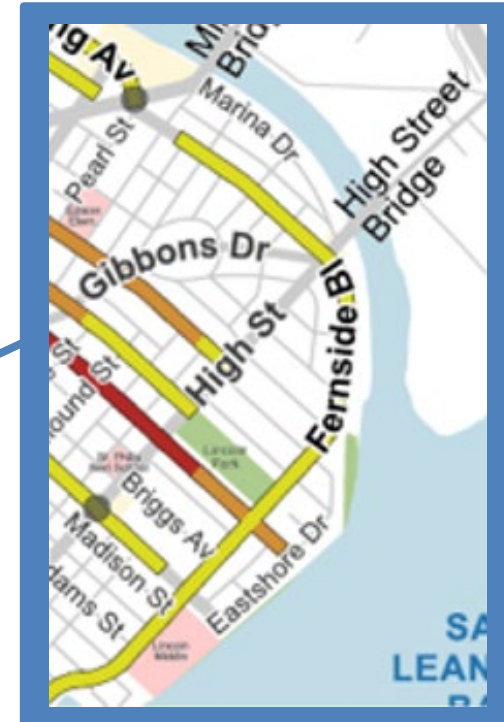
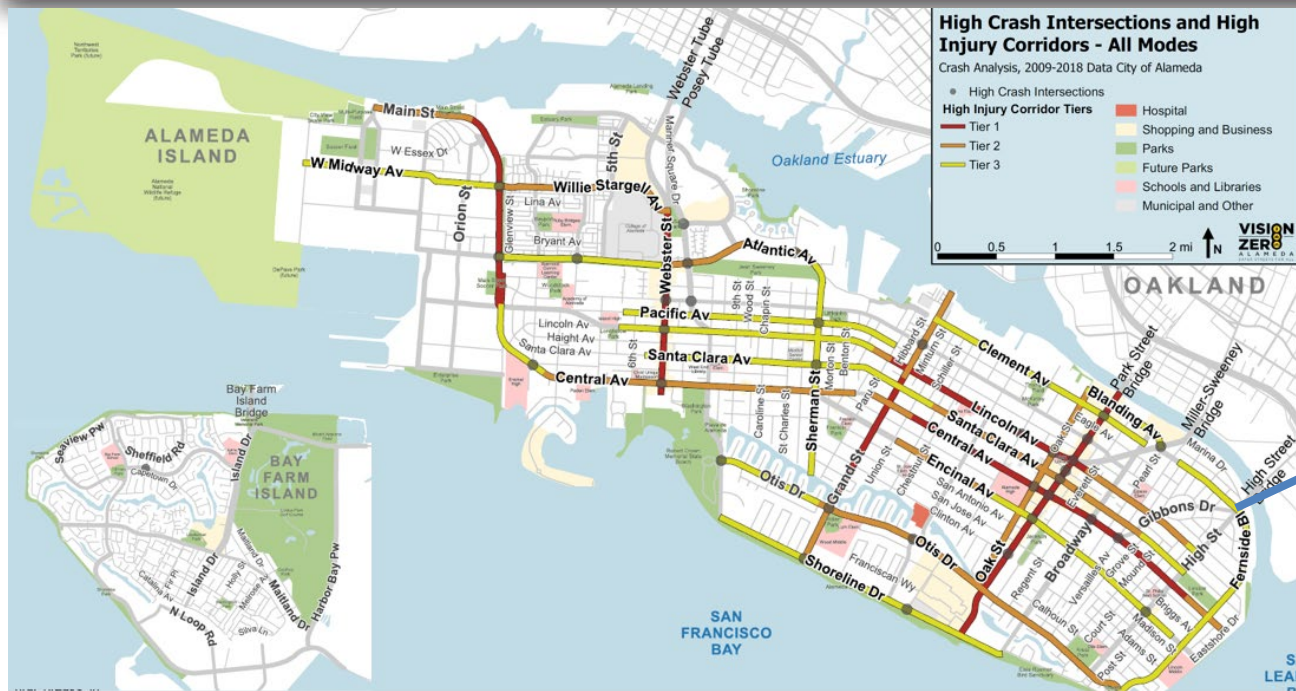
***Gibbons/High/Fernside
Intersection Safety Issues &
Collision Data***



Gibbons/High/Fernside is a Collision Hotspot on Fernside Boulevard



Fernside is a Tier 3 High Injury Corridor



Gibbons/High/Fernside Design Has Safety Issues

High-Speed: Turns onto Gibbons from High Street have large radius

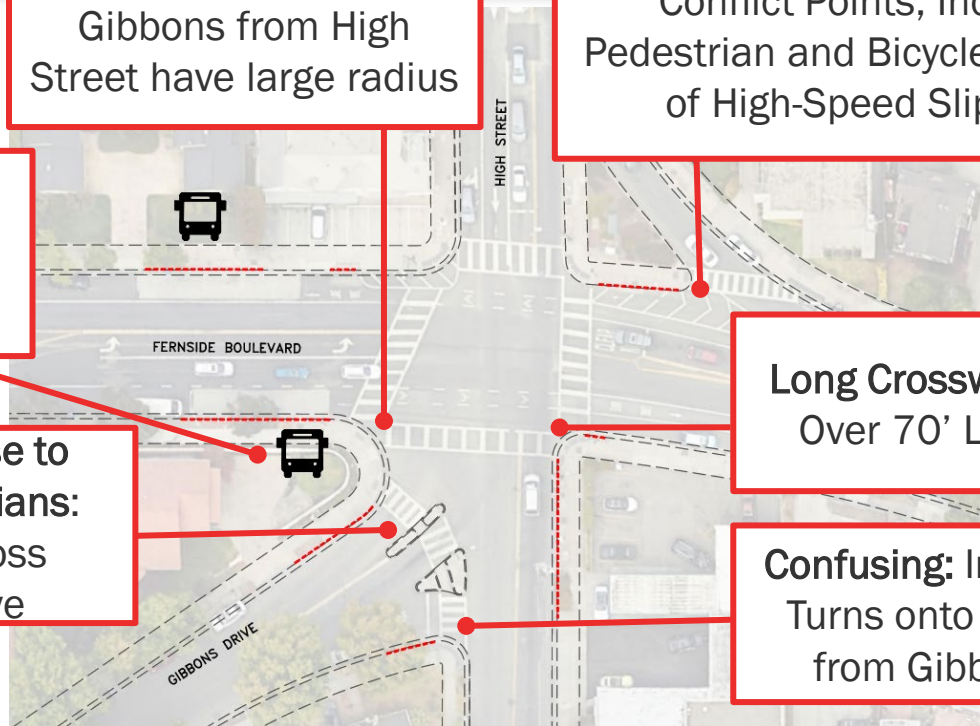
Complicated Layout: Many Conflict Points, Including Pedestrian and Bicycle Crossings of High-Speed Slip Lane

Skewed Intersection: Longer pedestrian crossings, harder to navigate

No Signal Phase to Protect Pedestrians: Difficult to Cross Gibbons Drive

Long Crosswalks: Over 70' Long

Confusing: Improper Left Turns onto High Street from Gibbons Drive

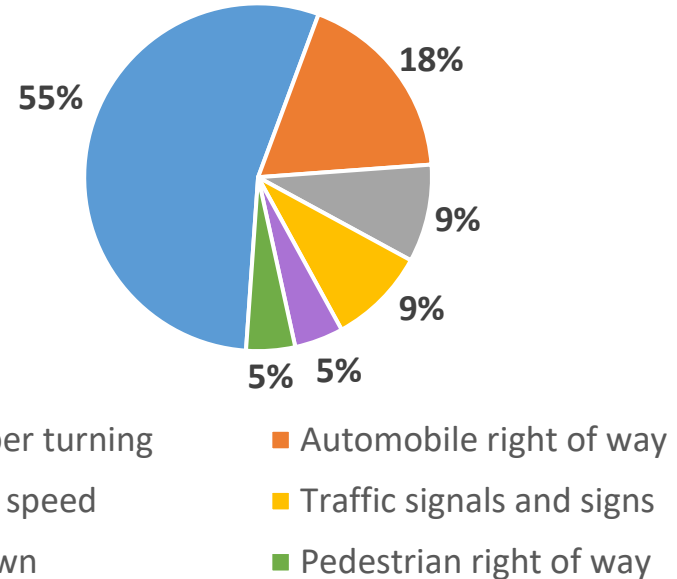


Gibbons/High/Fernside Reported Collisions 2017-2021

2017-2021: 22 crashes

- 6 resulted in injury
 - 1 pedestrian
 - 1 bicyclist
 - 4 in motor vehicles
- 5 occurred at night/dusk

Primary Collision Factor



Gibbons/High/Fernside Reported Collisions Jan 2022 - Sept 2025

- **2 crashes causing visible injury**
 - Head-on auto/auto collision, right of way violation
 - Broadside auto/bicyclist collision, wrong side of the road
- **2 crashes with reports of pain**
 - Head-on auto/auto collision, right of way violation
 - Rear-end auto/auto collision, unsafe speed
- **4 crashes causing property damage but no injuries**
 - Rear-end auto/auto collision, unsafe speed
 - Rear-end auto/auto collision, unsafe speed
 - Broadside auto/auto collision, traffic signal violation
 - Solo auto collision, improper turning

All reported collisions within 15' of intersection

