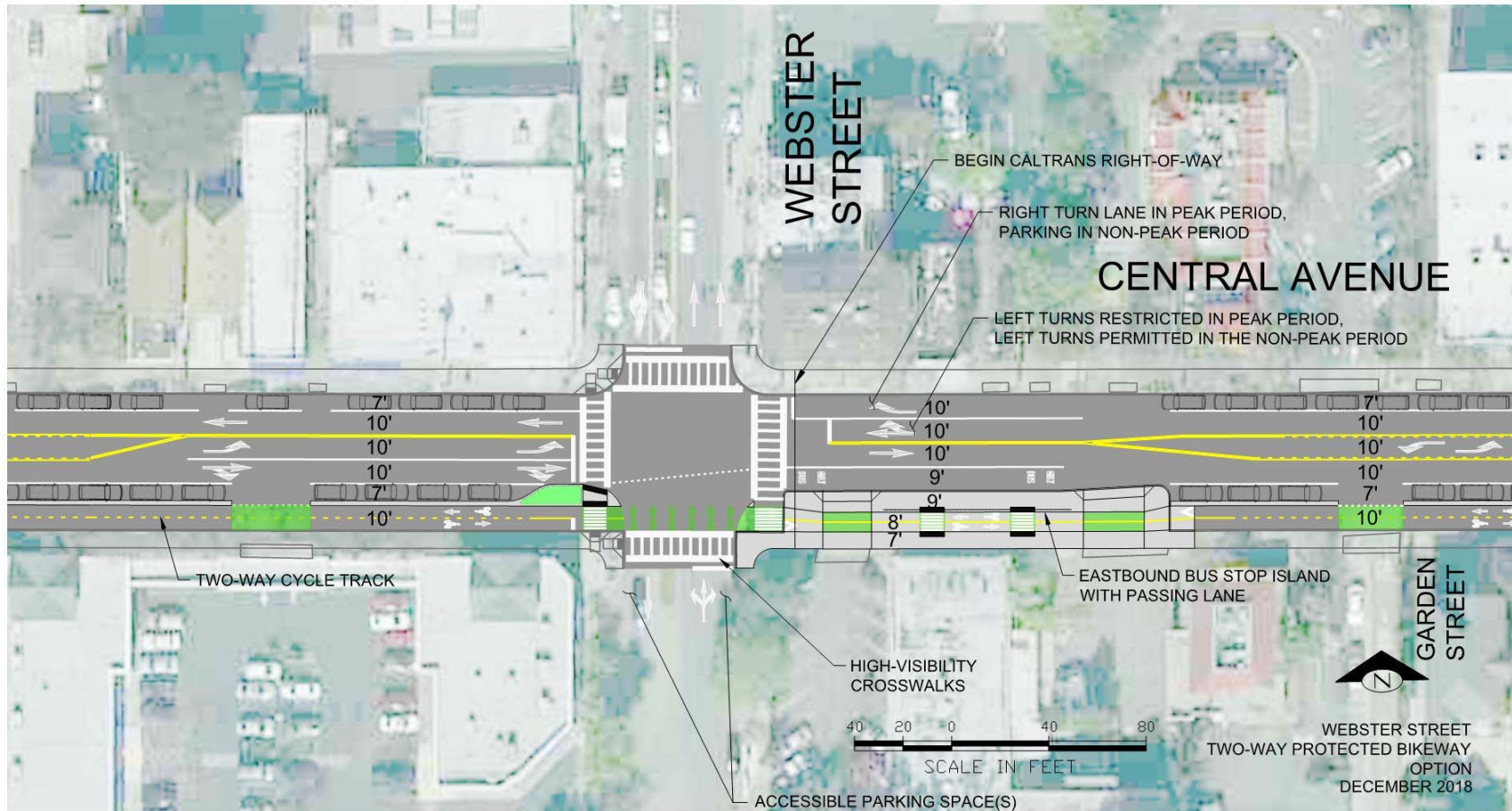


Central Avenue/Webster Street Options – Photos, Plan Views and Maps

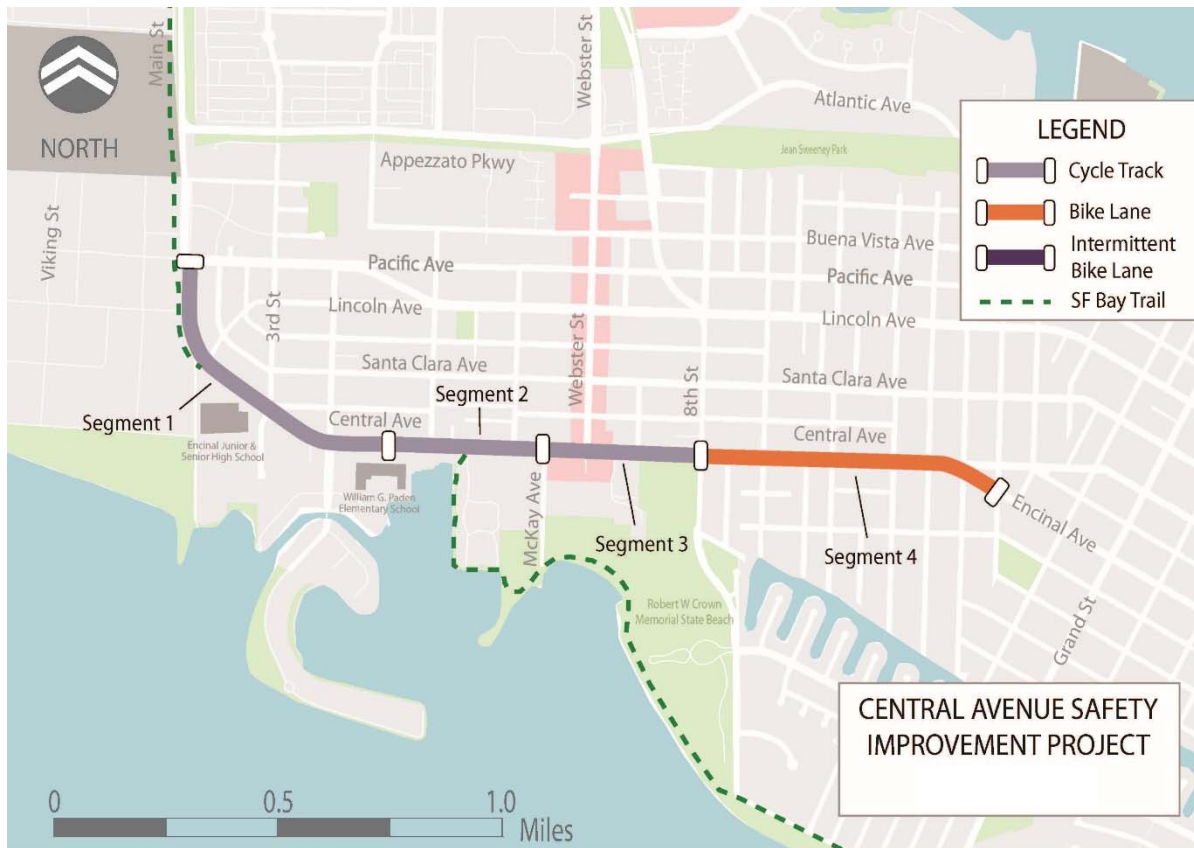
Two-way Bikeway Option (City Staff/Consultant/Bike Walk Alameda Option) Photo



Two-way Bikeway Option (City Staff/Consultant/Bike Walk Alameda Option) Plan View



**Two-way Bikeway Option (City Staff/Consultant/Bike Walk Alameda Option) Map
(with Two-way Bikeway Extended from Paden School to McKay Avenue)**



No Build with Sharrows Option (WABA Option) Photo



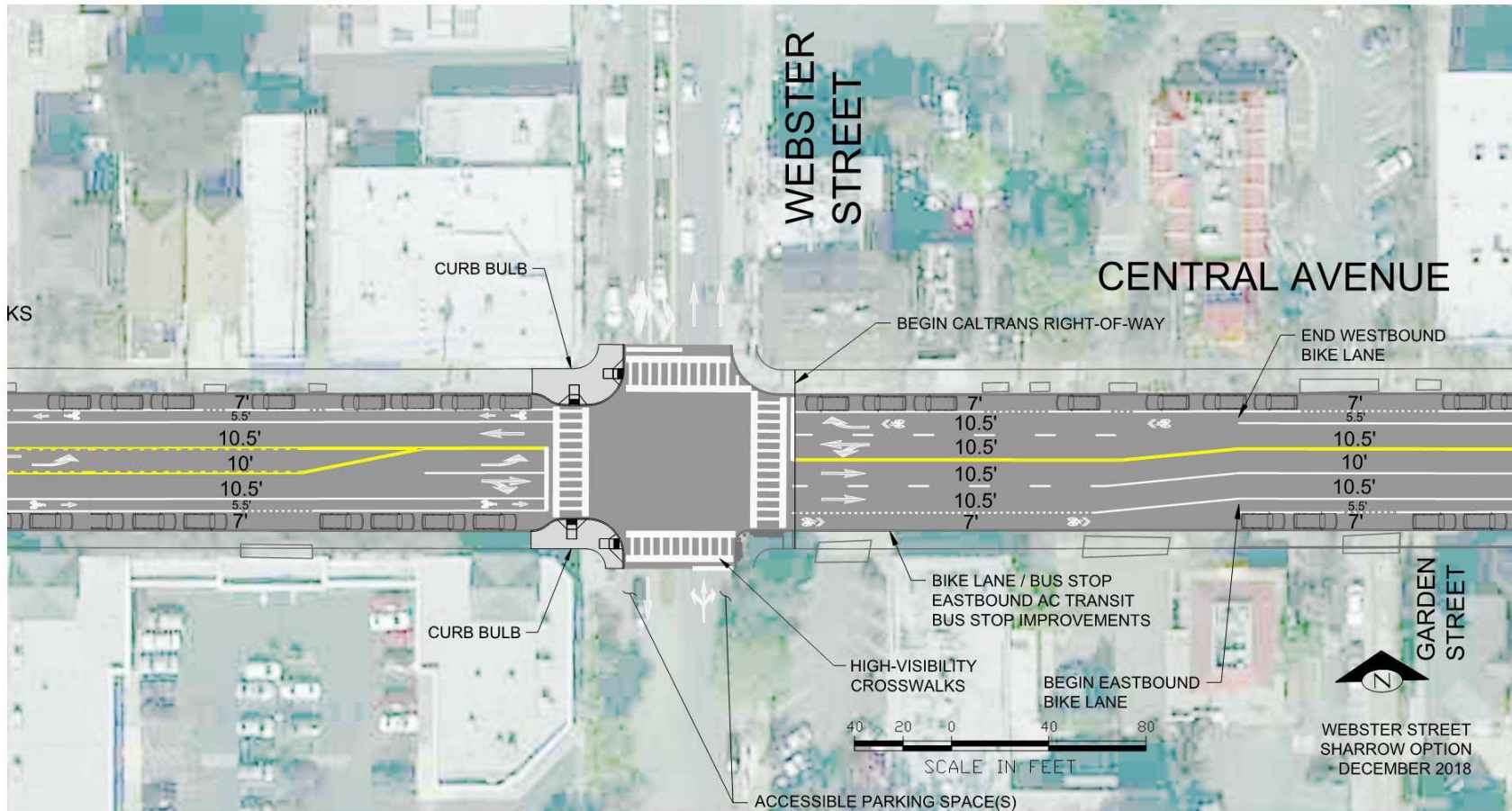
**No Build with Sharrows Option (WABA Option) Map
(with Two-way Bikeway Extended from Paden School to McKay Avenue)**



Sharrows and Bike Lane Option Photo



Sharrows and Bike Lane Option Plan View



Sharrows and Bike Lane Option Map

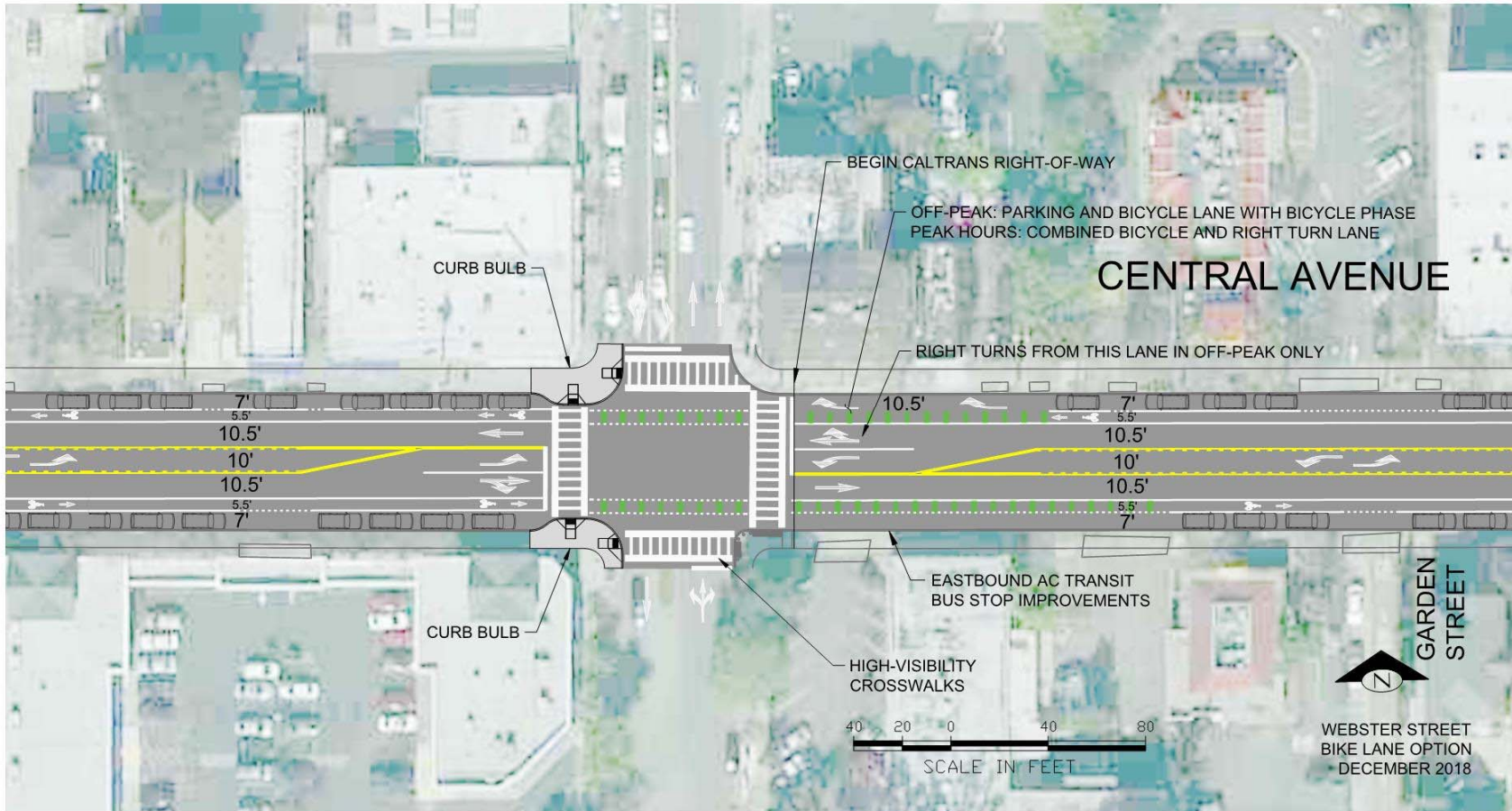
(with Two-way Bikeway Extended from Paden School to McKay Avenue)



Continuous Bike Lane Option Photo



Continuous Bike Lane Option Plan View



Continuous Bike Lane Option Map

(with Two-way Bikeway Extended from Paden School to McKay Avenue)

