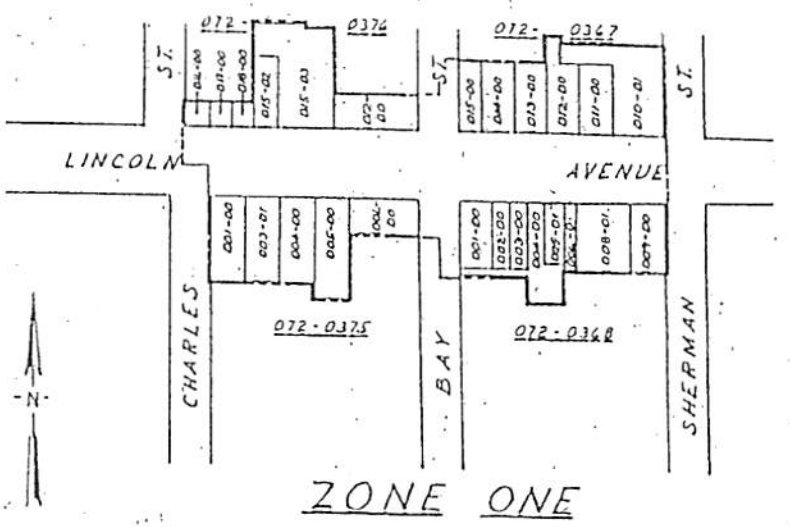

SPECIFICATIONS

ZONE NO.	LIMIT OF WORK	DESCRIPTION OF WORK
1	LINCOLN (ST CHARLES TO SHERMAN)	TREE MAINTENANCE MEDIAN MAINTENANCE REFUSE CONTAINER MAINTENANCE
2	WEBSTER (CENTRAL TO LINCOLN)	TREE MAINTENANCE REFUSE CONTAINER MAINTENANCE
3	WEBSTER (LINCOLN TO ATLANTIC)	TREE MAINTENANCE REFUSE CONTAINER MAINTENANCE
4	PARK ST. (SAN JOSE TO CENTRAL) LINCOLN (OAK TO EVERETT) SANTA CLARA (OAK TO BROADWAY) CENTRAL (OAK TO EVERETT)	TREE MAINTENANCE REFUSE CONTAINER MAINTENANCE

LEGEND

072-0376	INDICATES ASSESSOR'S BOOK / PAGE NOS.
015-03	INDICATES ASSESSOR'S PARCEL NO.
———	INDICATES DISTRICT / ZONE BOUNDARY
- - - - -	" " " "

FOR A DETAILED DESCRIPTION OF THE LINES AND DIMENSIONS OF ANY LOTS OR PARCELS SHOWN HEREON, REFER TO THE ASSESSOR'S MAPS OF ALAMEDA COUNTY.

BENCH MARK	REFERENCES

CITY OF ALAMEDA
ENGINEERING DEPARTMENT

DIAGRAM OF
ISLAND CITY LANDSCAPING
& LIGHTING DISTRICT - 1

MAY 1994 | 1" = 100'

5/23/95

8694 | 51

MAP OF PROPOSED BOUNDARIES OF ISLAND CITY LANDSCAPING AND LIGHTING MAINTENANCE DISTRICT 84-2 ZONE 4 (PARK STREET)

CITY OF ALAMEDA
COUNTY OF ALAMEDA
STATE OF CALIFORNIA

FILED IN THE OFFICE OF THE CITY CLERK OF THE CITY OF ALAMEDA THIS _____ DAY OF _____, 2018.

_____
CITY CLERK
CITY OF ALAMEDA
ALAMEDA COUNTY, CALIFORNIA

I HEREBY CERTIFY THAT THE WITHIN MAP SHOWING THE PROPOSED BOUNDARIES OF ISLAND CITY LANDSCAPING AND LIGHTING MAINTENANCE DISTRICT 84-2 ZONE 4 (PARK STREET), CITY OF ALAMEDA, COUNTY OF ALAMEDA, STATE OF CALIFORNIA, WAS APPROVED BY THE CITY COUNCIL OF THE CITY OF ALAMEDA, AT A MEETING THEREOF, HELD ON THE _____ DAY OF _____, 2018, BY ITS RESOLUTION NO. _____.

_____
CITY CLERK
CITY OF ALAMEDA
ALAMEDA COUNTY, CALIFORNIA

FILED THIS _____ DAY OF _____, 2018, AT THE HOUR OF _____ O'CLOCK __M, IN BOOK ____ OF MAPS OF ASSESSMENT AND COMMUNITY FACILITIES DISTRICTS AT PAGE ____ IN THE OFFICE OF THE COUNTY RECORDER OF THE COUNTY OF ALAMEDA, STATE OF CALIFORNIA.

_____
COUNTY RECORDER
COUNTY OF ALAMEDA, CALIFORNIA

FOR PARTICULARS OF THE LINES AND DIMENSIONS OF ASSESSOR PARCELS, REFERENCE IS MADE TO THE MAPS OF THE ASSESSOR OF THE COUNTY OF ALAMEDA.

Source: Alameda County GIS
Geographic Coordinate Reference: GCS North American 1983
Projection: NAD 1983 StatePlane California II FIPS 0403 Feet

NBS

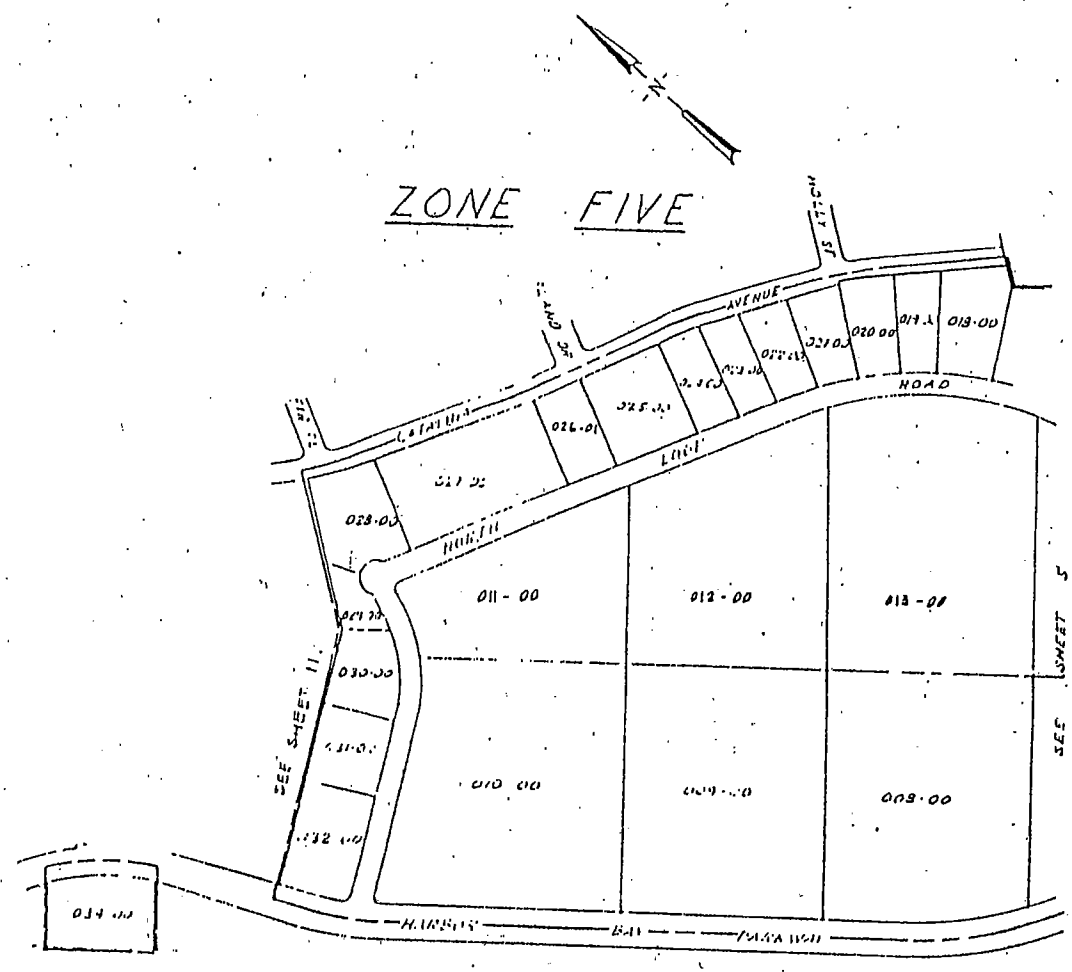

0741-1337

BENCH MARK	REFERENCES

CITY OF ALAMEDA
CALIFORNIA
ENGINEERING DEPARTMENT

DIAGRAM OF
ISLAND CITY LANDSCAPING
& LIGHTING DISTRICT 84-2

DRAWN
DATE
CHECKED
DATE
May 1984 | 1" = 200'

5/23/95

8884 | 51

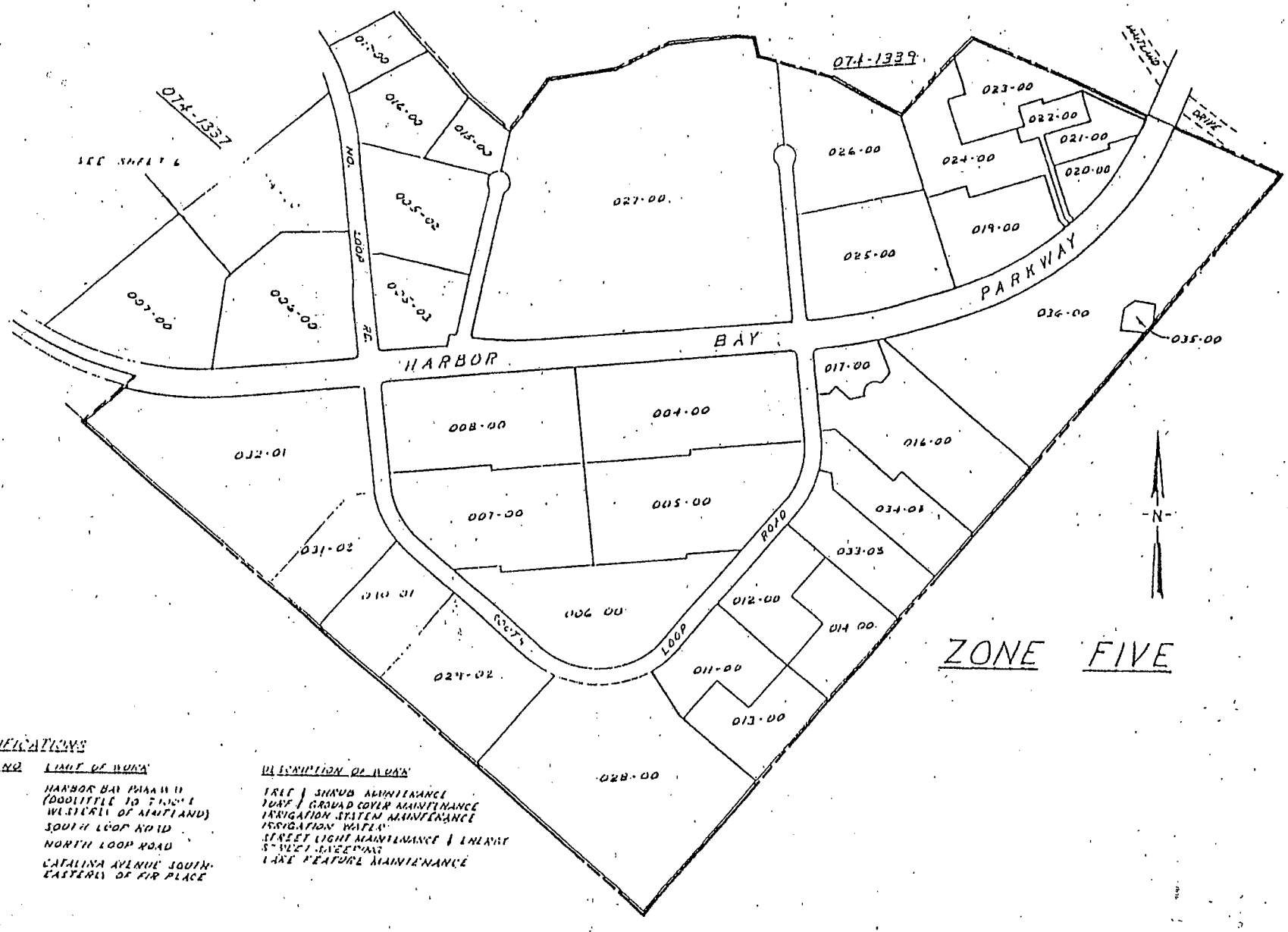

SPECIFICATIONS

SHEET NO	LINE OF WORK	DESCRIPTION OF WORK
5	HARBOR BAY PARKWAY (DOOLITTLE TO FIRST WESTERLY OF MAINLAND)	TREE / SHRUB MAINTENANCE
	SOUTH LOOP ROAD	TURF / GROUND COVER MAINTENANCE
	NORTH LOOP ROAD	IRRIGATION SYSTEM MAINTENANCE
	CATALINA AVENUE SOUTHEASTERLY OF FIR PLACE	IRRIGATION WATER
		STREET LIGHT MAINTENANCE / ENERGY
		STREET SWEEPING
		LAKE FEATURE MAINTENANCE

BENCH MARK	REFERENCES

ESTIMATED
DRAWN
CHECKED
DATE MAY 1994 SCALE 1" = 200'

CITY OF ALAMEDA
CALIFORNIA
ENGINEERING DEPARTMENT

DIAGRAM OF
ISLAND CITY LANDSCAPING
& LIGHTING DISTRICT 84-2

APPROVED BY
CITY ENGINEER
DATE 5/23/95
SHEET 1 OF 11

8694 | 51

ZONE FIVE

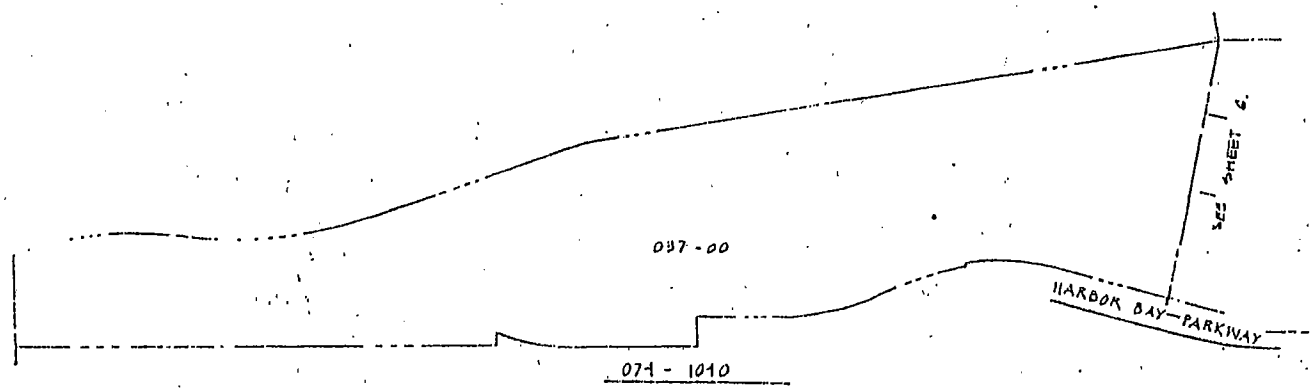

BENCH MARK	REFERENCES

CITY OF ALAMEDA
CALIFORNIA
ENGINEERING DEPARTMENT

DIAGRAM OF
ISLAND CITY LANDSCAPING
& LIGHTING DISTRICT 84

APPROVED BY
DATE 5/28/95

8694 | 51

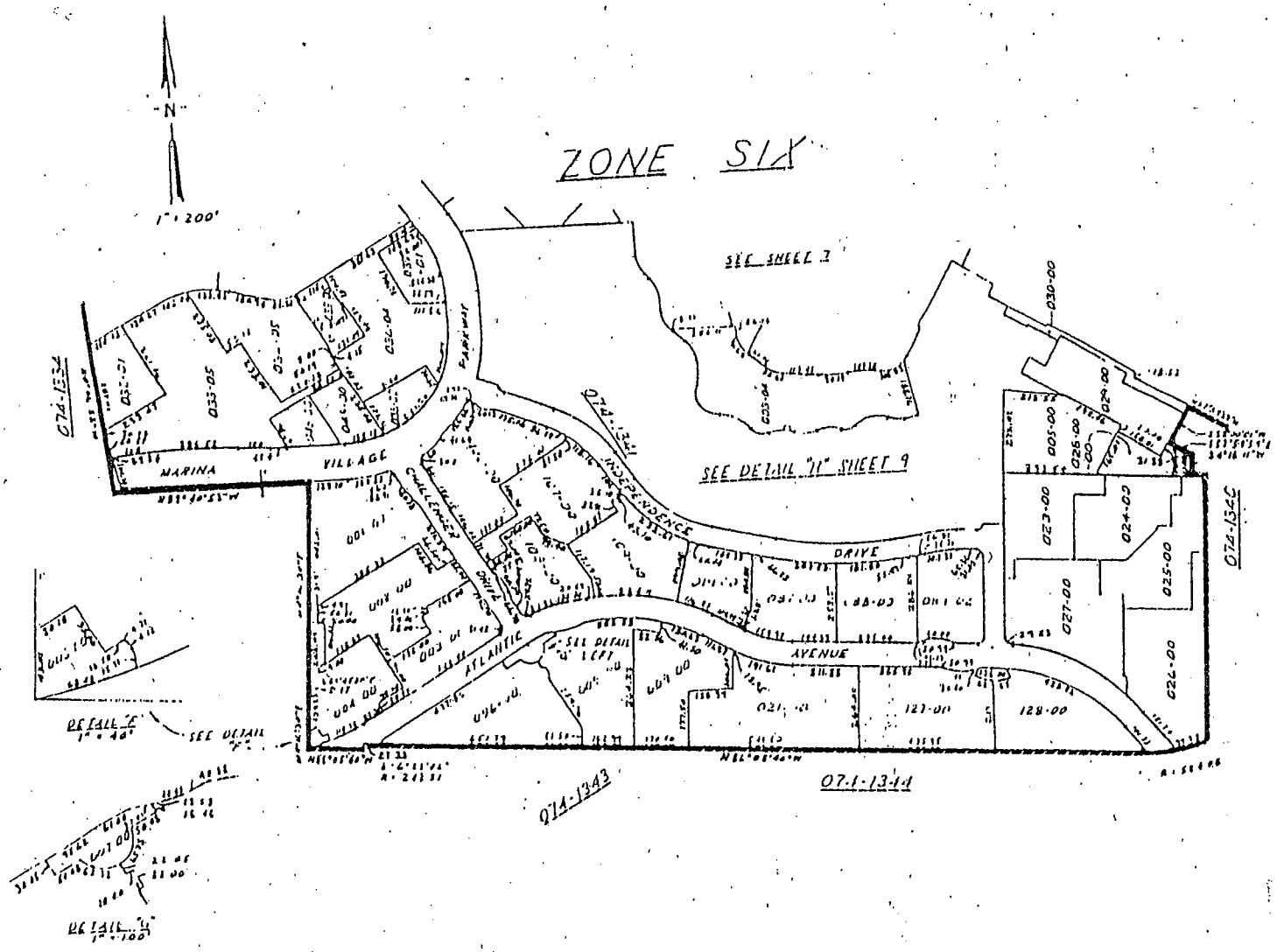

BENCH MARK	REFERENCES

CITY OF ALAMEDA
CALIFORNIA
ENGINEERING DEPARTMENT

DIAGRAM OF
ISLAND CITY LANDSCAPING
& LIGHTING DISTRICT 84-2

DESIGNED
DRAWN
CHECKED
MAY 1984
1" = 200'

APPROVED BY
CITY ENGINEER
DATE 5/22/95
SHEET 8 OF 11
DWG. 8694
SHEET 51

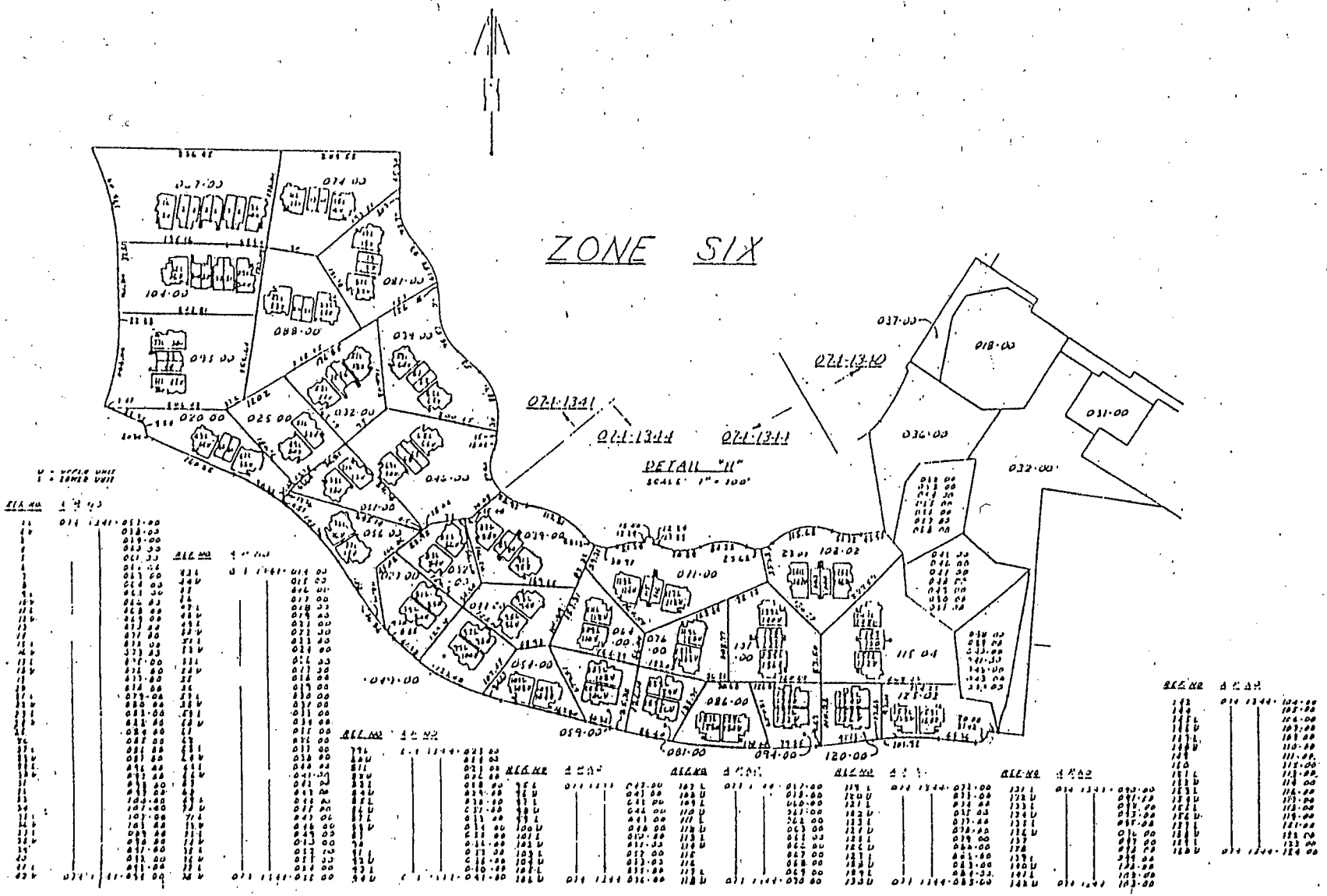

BENCH MARK	REFERENCES

CITY OF ALAMEDA
CALIFORNIA
ENGINEERING DEPARTMENT

DIAGRAM OF
ISLAND CITY LANDSCAPING
& LIGHTING DISTRICT 84-2

DESIGNED
DRAWN
CHECKED
MAY 1984 1" = 100'

APPROVED BY
CITY ENGINEER
DATE 5/23/85

8684 | 51

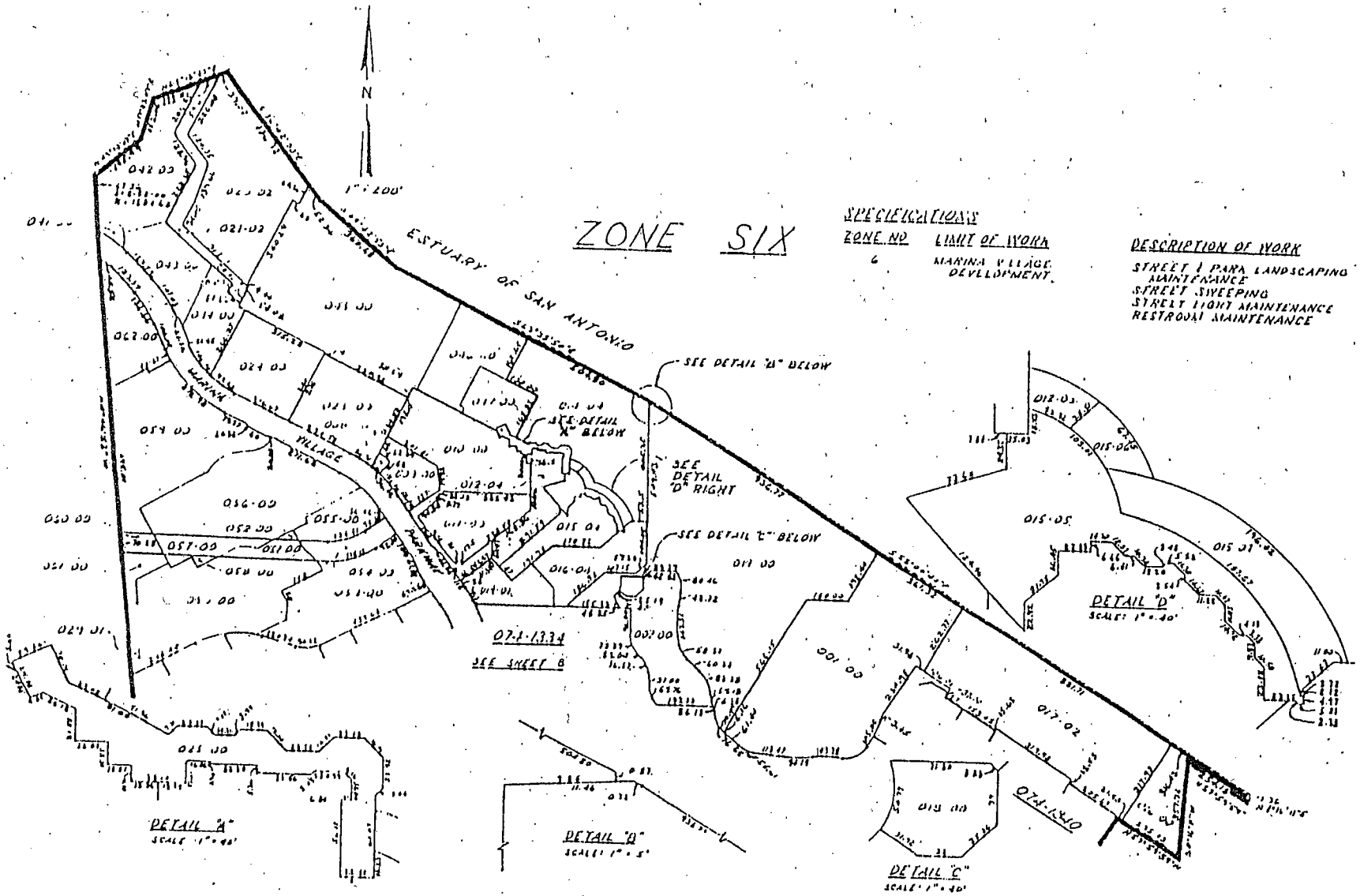

BENCH MARK	REFERENCES

CITY OF ALAMEDA
CALIFORNIA
ENGINEERING DEPARTMENT

DIAGRAM OF
ISLAND CITY LANDSCAPING
& LIGHTING DISTRICT 84-2

DESIGNED
DRAWN
CHECKED
MAY 1984 | SCALE 1" = 200'

APPROVED BY
CITY ENGINEER
DATE 5/23/95

SHEET 7 OF 11

8684 | 51

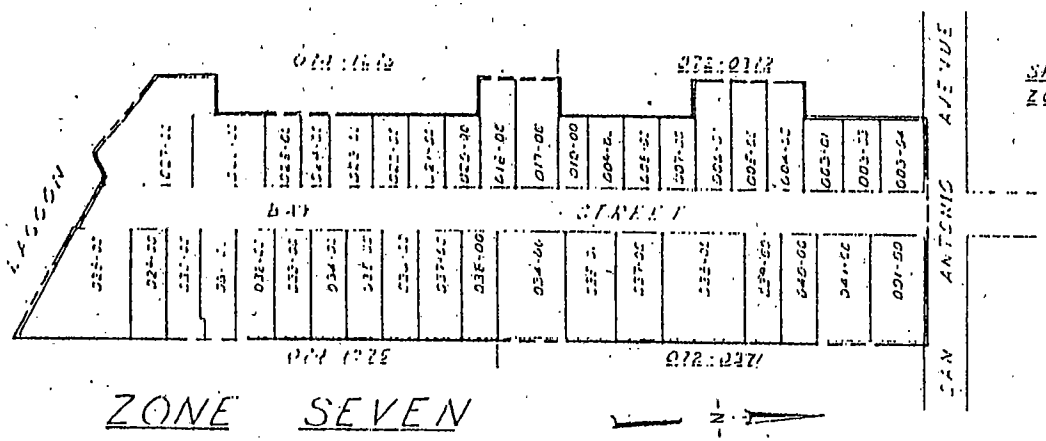

ZONE SEVEN

N

SPECIFICATIONS

ZONE NO	LIMIT OF WORK	DESCRIPTION OF WORK
7	BAY STREET BETWEEN SAN ANTONIO AVENUE AND SOUTHERLY TERMINUS	TREE REPLACEMENT TREE SPRAYING SPECIAL PRUNING

BENCH MARK	REFERENCES

CITY OF ALAMEDA
CALIFORNIA
ENGINEERING DEPARTMENT

DIAGRAM OF
ISLAND CITY LANDSCAPING
& LIGHTING DISTRICT 1-2

MAY 1984 1" = 100'

CITY ENGINEER

DATE 5/23/95

SHEET 10 OF 11

8694 | 51

DIAGRAM OF THE
ISLAND CITY LANDSCAPING AND LIGHTING MAINTENANCE DISTRICT
84-2 ZONE 8 (WEBSTER STREET)

CITY OF ALAMEDA
COUNTY OF ALAMEDA
STATE OF CALIFORNIA

FILED IN THE OFFICE OF THE CITY CLERK OF THE CITY OF ALAMEDA THIS _____ DAY OF _____, 2014.

_____
CITY CLERK
CITY OF ALAMEDA
ALAMEDA COUNTY, CALIFORNIA

I HEREBY CERTIFY THAT THE WITHIN DIAGRAM SHOWING THE PROPOSED BOUNDARIES OF ISLAND CITY LANDSCAPING AND LIGHTING MAINTENANCE DISTRICT 84-2 ZONE 8 (WEBSTER STREET), CITY OF ALAMEDA, COUNTY OF ALAMEDA, STATE OF CALIFORNIA, WAS APPROVED BY THE CITY COUNCIL OF THE CITY OF ALAMEDA, AT A MEETING THEREOF, HELD ON THE _____ DAY OF _____, 2014, BY ITS RESOLUTION NO. _____.

_____
CITY CLERK
CITY OF ALAMEDA
ALAMEDA COUNTY, CALIFORNIA

FILED THIS _____ DAY OF _____, 2014, AT THE HOUR OF _____ O'CLOCK __M, IN BOOK ____ OF DIAGRAMS OF ASSESSMENT AND COMMUNITY FACILITIES DISTRICTS AT PAGE ____ IN THE OFFICE OF THE COUNTY RECORDER OF THE COUNTY OF ALAMEDA, STATE OF CALIFORNIA.

_____
COUNTY RECORDER
COUNTY OF ALAMEDA, CALIFORNIA

NOTE: FOR A DETAILED DESCRIPTION OF THE LINES AND DIMENSIONS OF EACH PARCEL WITHIN THE DISTRICT REFER TO THE 2014 COUNTY OF ALAMEDA ASSESSOR'S DIAGRAM.

0 0.0275 0.055 0.11 0.165
Miles

Legend

N
W E
S

District Zone Boundary

Prepared by
NBS