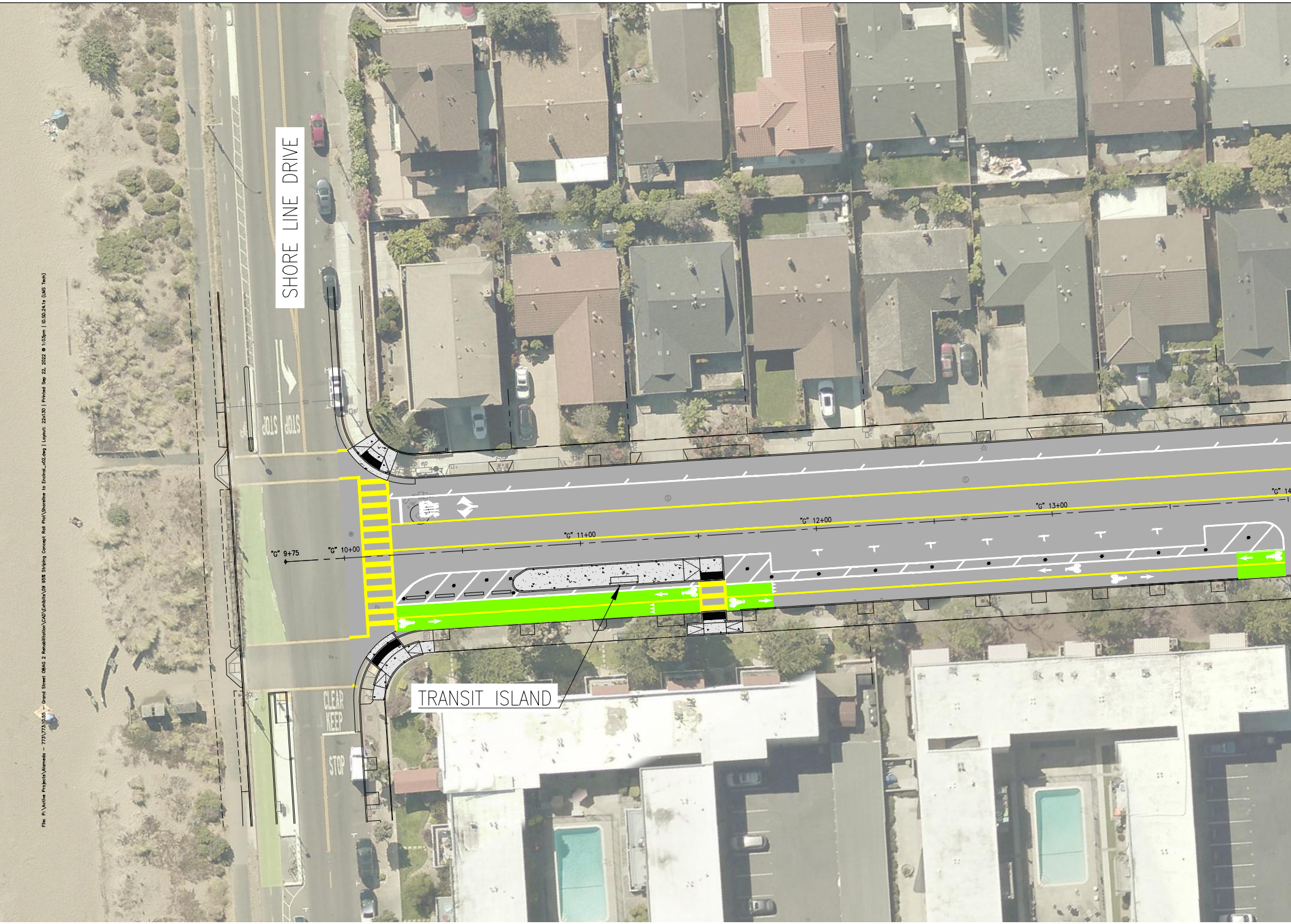
SHORE LINE DRIVE
STOP
"G" 9+75
"G" 10+00
"G" 11+00
"G" 12+00
"G" 13+00
"G" 14
TRANSIT ISLAND
CLEAR KEEP
STOP

File: P:\Active Projects\Alameda - 773\773.10.55 - Grand Street OBAG 2 Rehabilitation\CAD\Exhibits\09 95% Striping Concept Roll Plot\Shoreline to Encinal_v02.dwg | Layout: 22x130 | Printed Sep 22, 2022 @ 1:03pm | ID.SD.24.1s (LMS Tech)

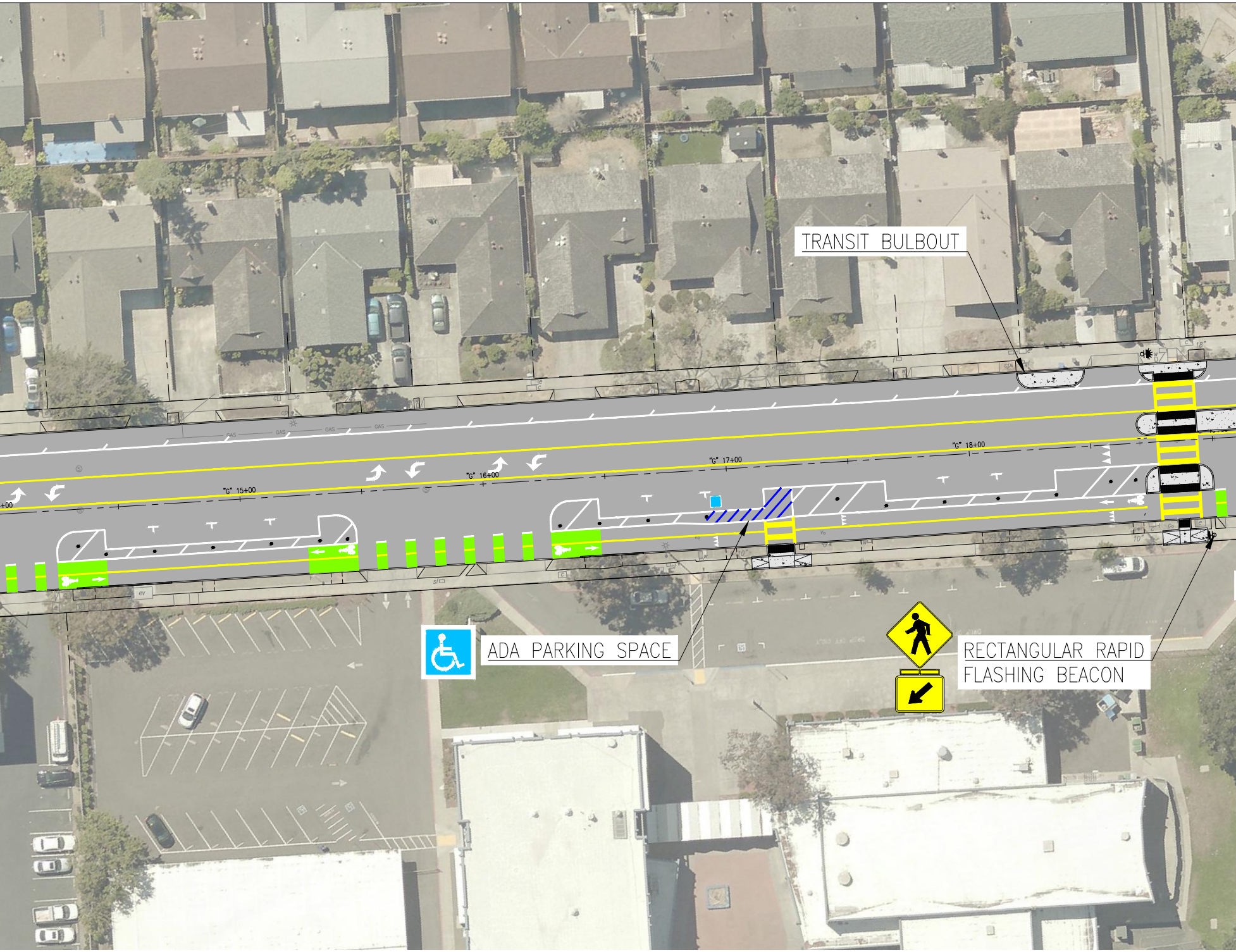
TRANSIT BULBOUT
"G" 15+00
"G" 16+00
"G" 17+00
"G" 18+00
+00
GAS
ADA PARKING SPACE
RECTANGULAR RAPID FLASHING BEACON

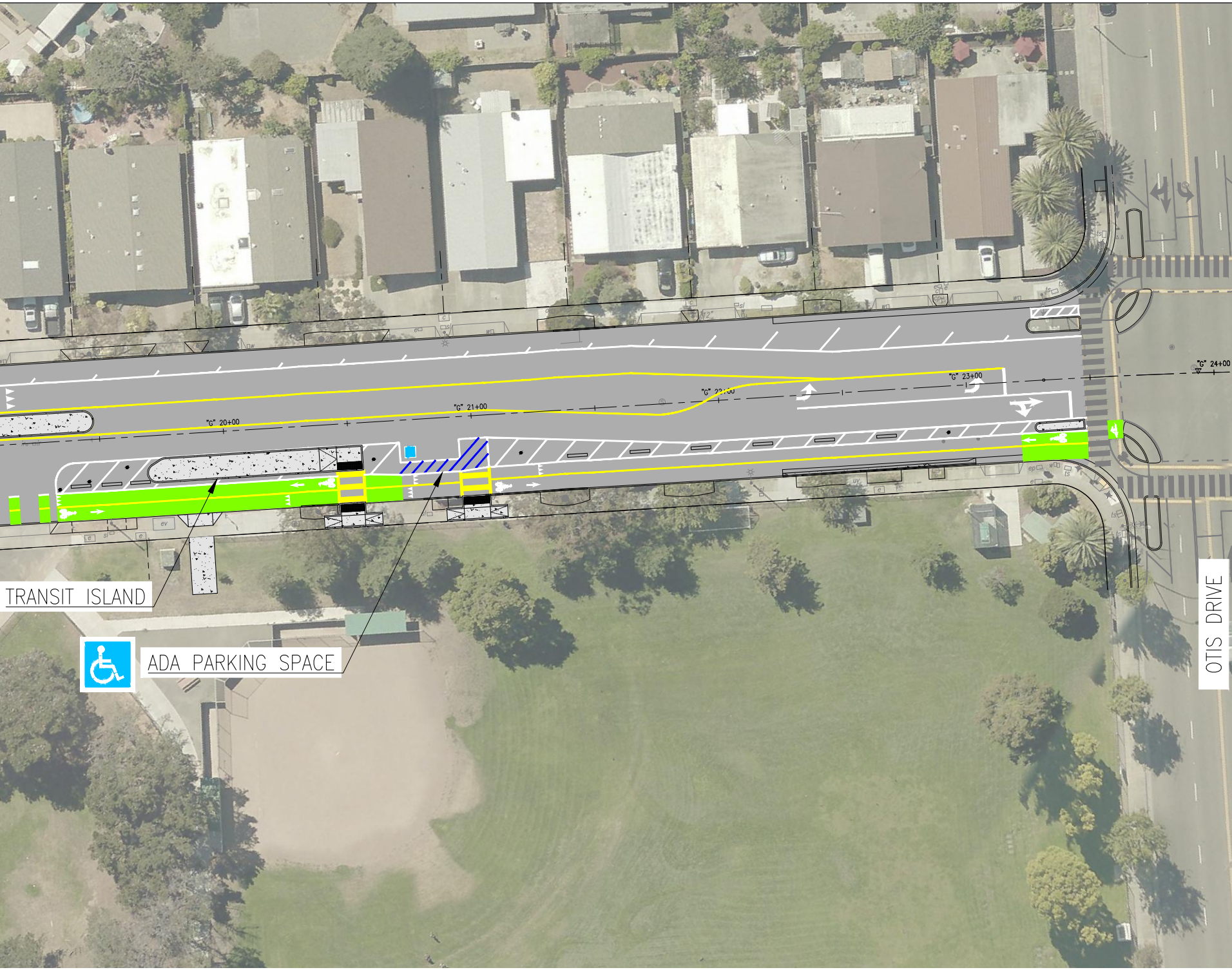
"G" 20+00
"G" 21+00
"G" 22+00
"G" 23+00
"G" 24+00
TRANSIT ISLAND
ADA PARKING SPACE
OTIS DRIVE

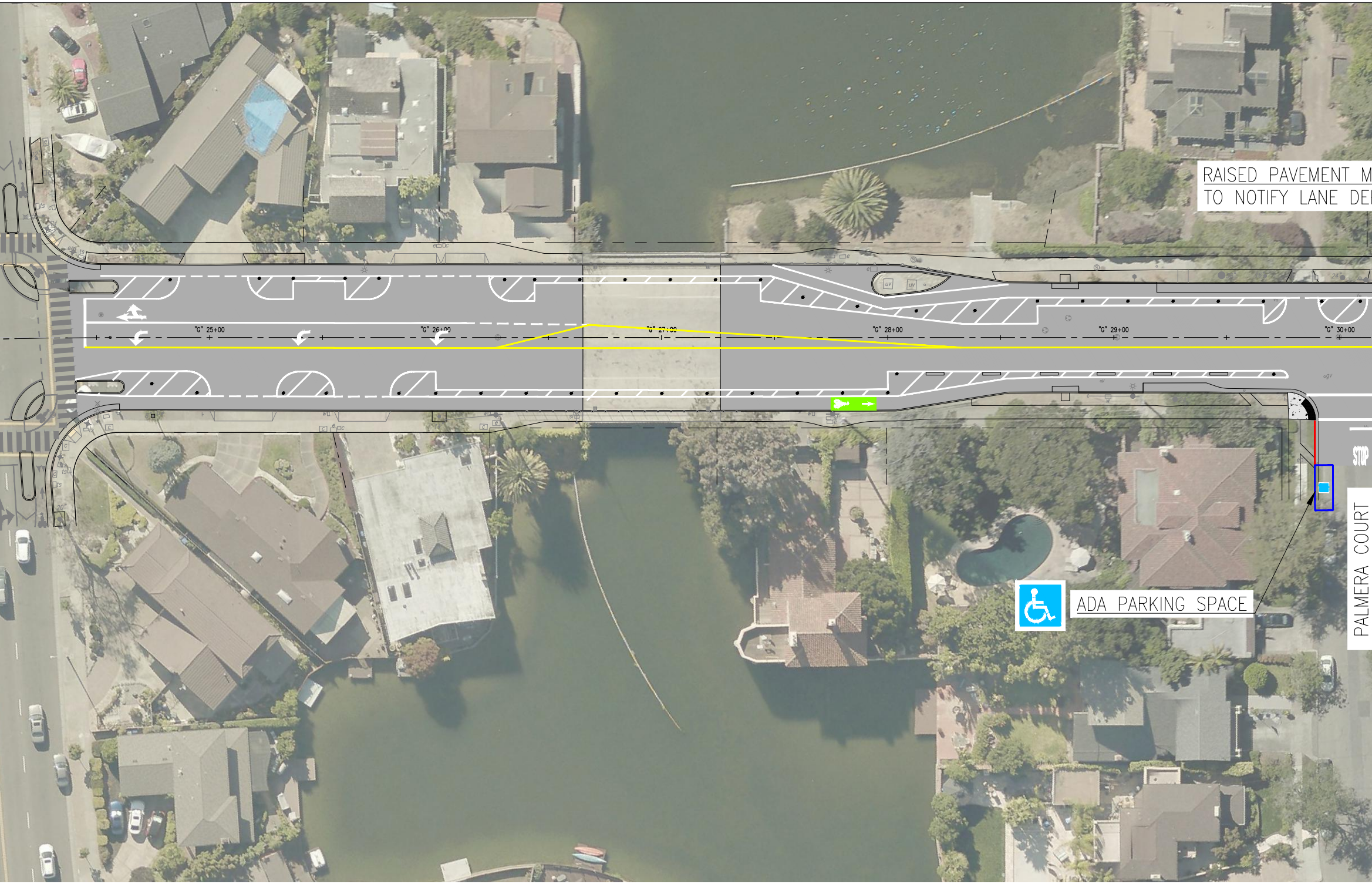
RAISED PAVEMENT M
TO NOTIFY LANE DE
"G" 25+00
"G" 26+00
"G" 27+00
"G" 28+00
"G" 29+00
"G" 30+00
UV
UV
STOP
ADA PARKING SPACE
PALMERA COURT

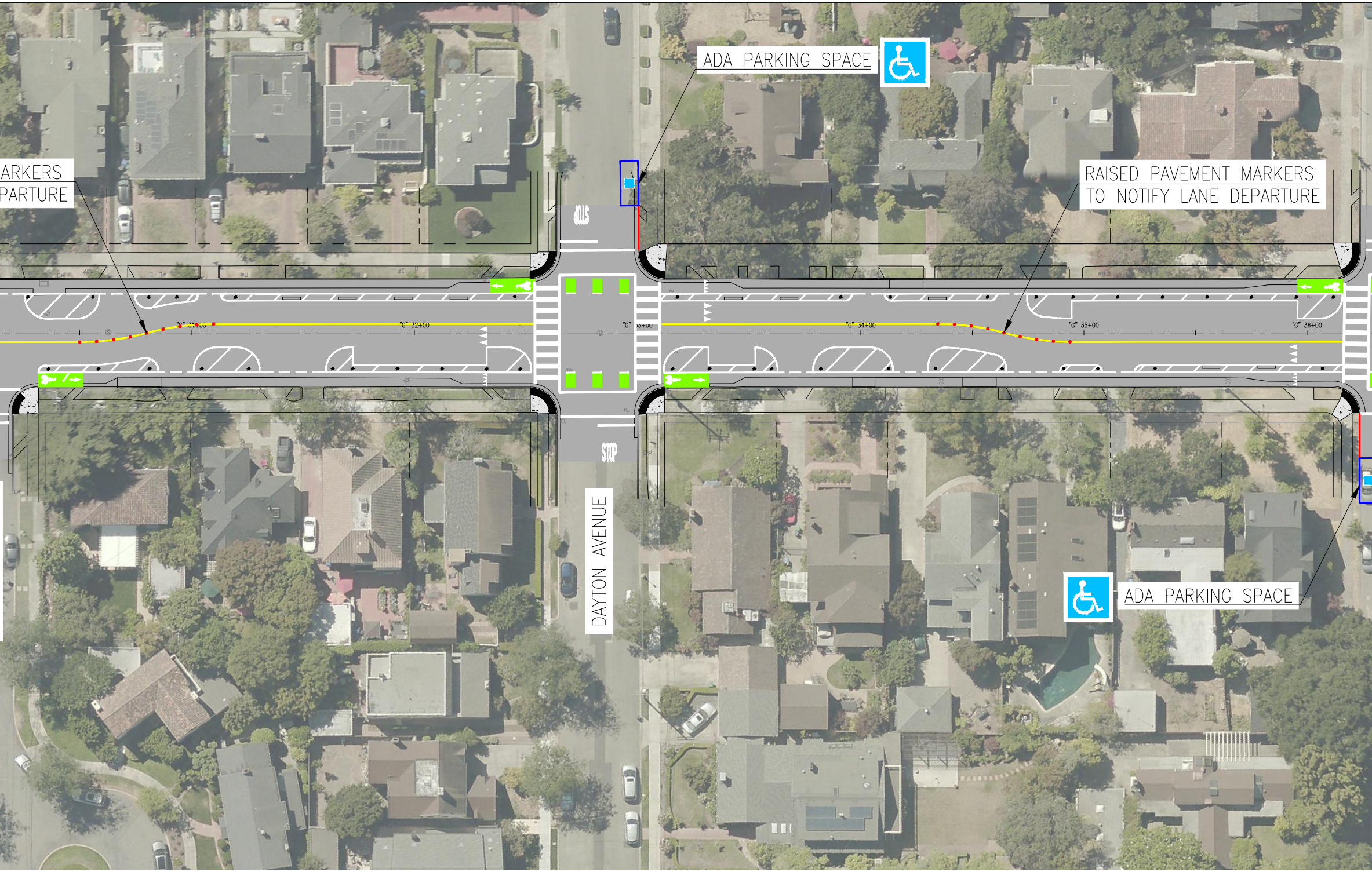
ARKERS
PARTURE
ADA PARKING SPACE
RAISED PAVEMENT MARKERS
TO NOTIFY LANE DEPARTURE
"G" 31+00
"G" 32+00
"G" 33+00
"G" 34+00
"G" 35+00
"G" 36+00
STOP
STOP
DAYTON AVENUE
ADA PARKING SPACE

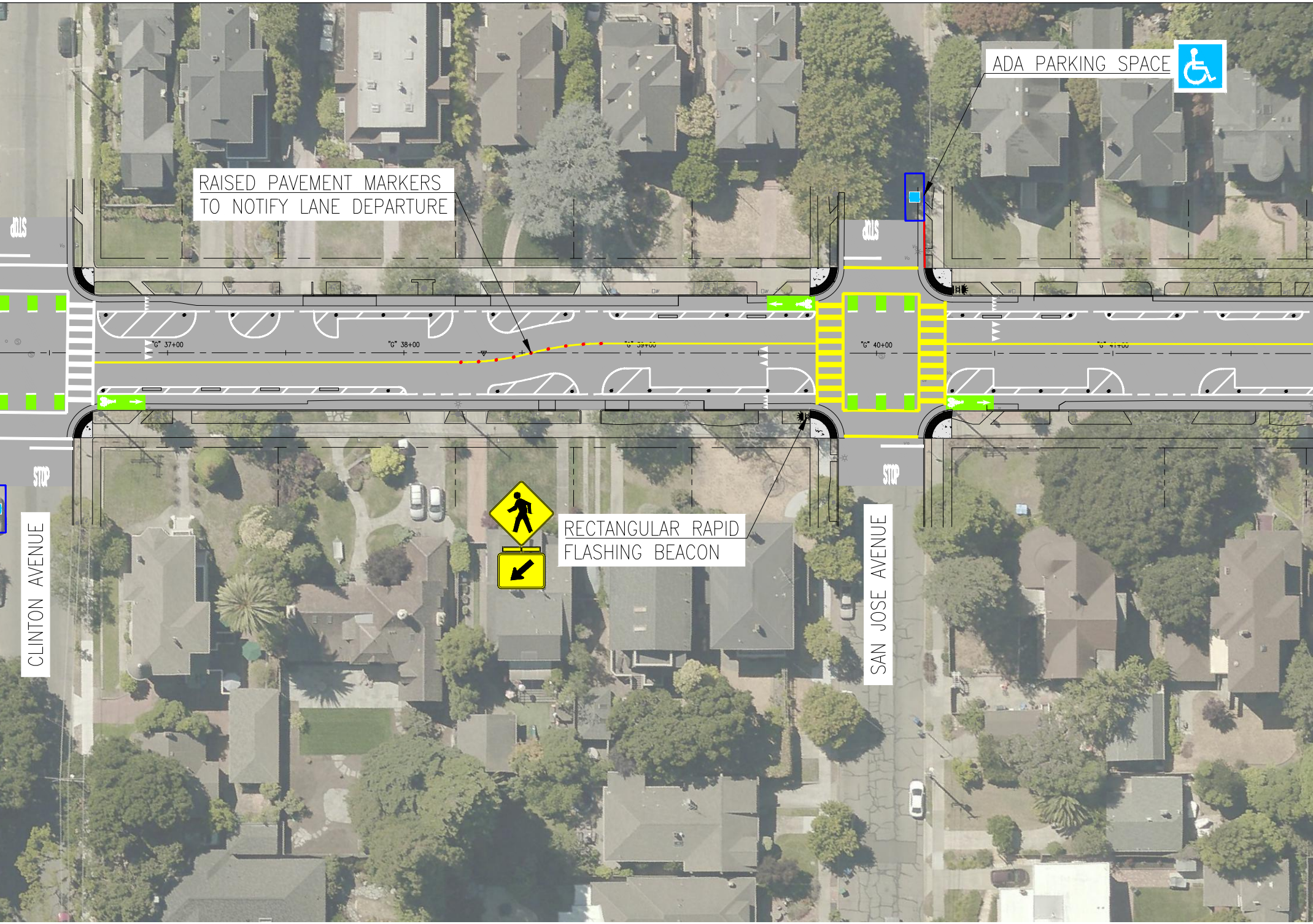
ADA PARKING SPACE
RAISED PAVEMENT MARKERS TO NOTIFY LANE DEPARTURE
STOP
STOP
"G" 37+00
"G" 38+00
"G" 39+00
"G" 40+00
"G" 41+00
STOP
STOP
RECTANGULAR RAPID FLASHING BEACON
CLINTON AVENUE
SAN JOSE AVENUE

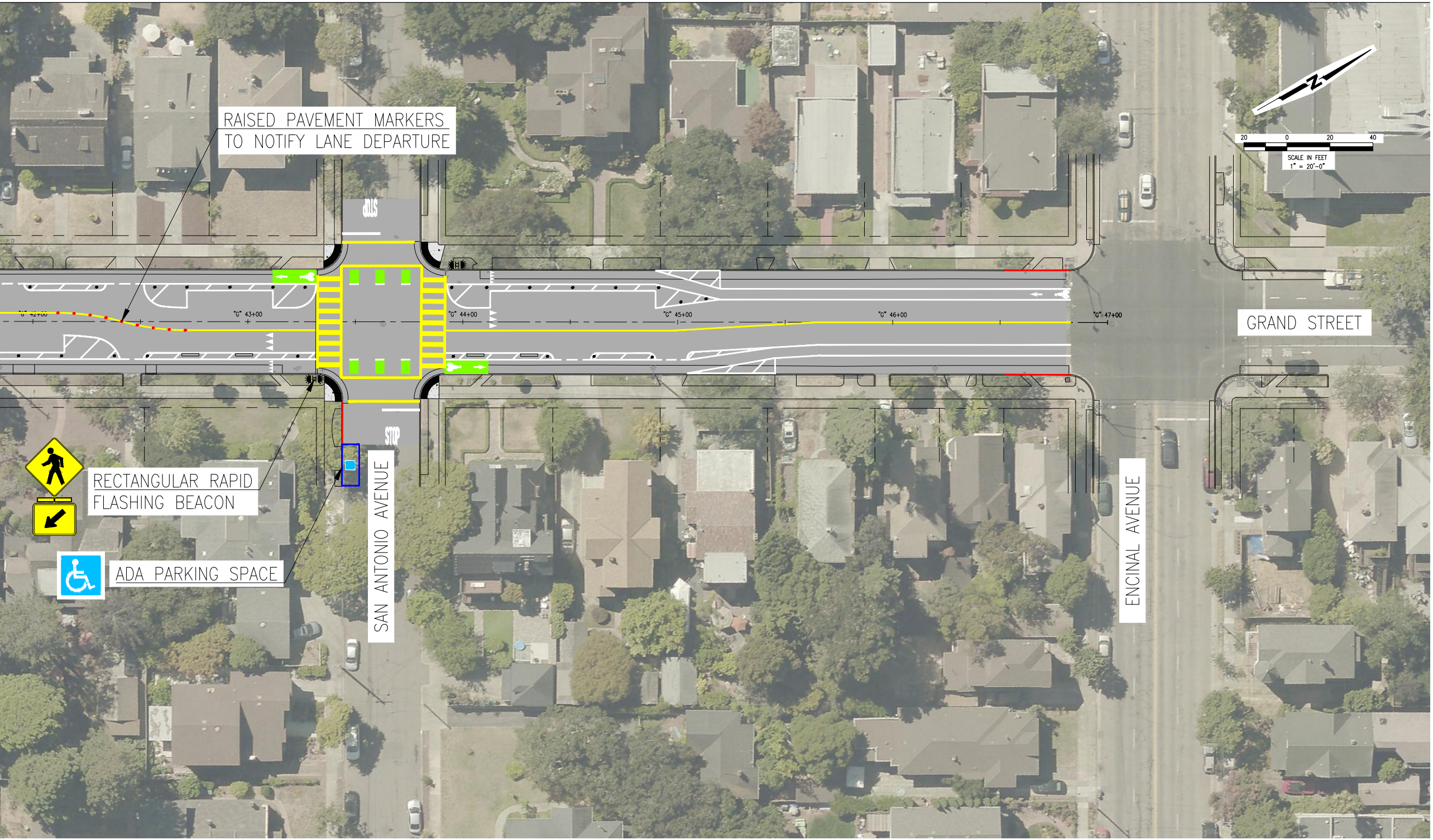
RAISED PAVEMENT MARKERS
TO NOTIFY LANE DEPARTURE
RECTANGULAR RAPID
FLASHING BEACON
ADA PARKING SPACE
SAN ANTONIO AVENUE
ENCINAL AVENUE
GRAND STREET
STOP
STOP
"G" 42+00
"G" 43+00
"G" 44+00
"G" 45+00
"G" 46+00
"G" 47+00
N
20 0 20 40
SCALE IN FEET
1" = 20'-0"