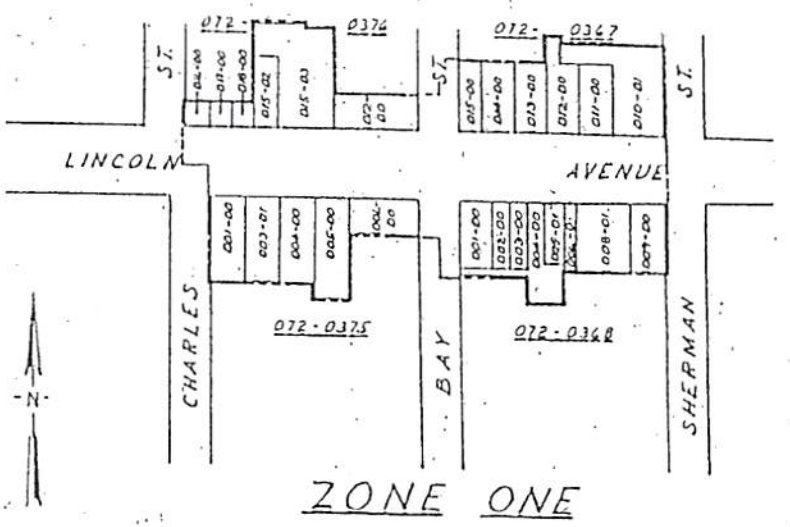

SPECIFICATIONS

ZONE NO.	LIMIT OF WORK	DESCRIPTION OF WORK
1	LINCOLN (ST CHARLES TO SHERMAN)	TREE MAINTENANCE MEDIAN MAINTENANCE REFUSE CONTAINER MAINTENANCE
2	WEBSTER (CENTRAL TO LINCOLN)	TREE MAINTENANCE REFUSE CONTAINER MAINTENANCE
3	WEBSTER (LINCOLN TO ATLANTIC)	TREE MAINTENANCE REFUSE CONTAINER MAINTENANCE
4	PARK ST. (SAN JOSE TO CENTRAL) LINCOLN (OAK TO EVERETT) SANTA CLARA (OAK TO BROADWAY) CENTRAL (OAK TO EVERETT)	TREE MAINTENANCE REFUSE CONTAINER MAINTENANCE

LEGEND

072-0376	INDICATES ASSESSOR'S BOOK / PAGE NOS.
015-03	INDICATES ASSESSOR'S PARCEL NO.
———	INDICATES DISTRICT / ZONE BOUNDARY
- - - - -	" " " "

FOR A DETAILED DESCRIPTION OF THE LINES AND DIMENSIONS OF ANY LOTS OR PARCELS SHOWN HEREON, REFER TO THE ASSESSOR'S MAPS OF ALAMEDA COUNTY.

BENCH MARK	REFERENCES

CITY OF ALAMEDA
ENGINEERING DEPARTMENT

DIAGRAM OF
ISLAND CITY LANDSCAPING
& LIGHTING DISTRICT - 1

MAY 1994 | 1" = 100'

5/23/95

8694 | 51

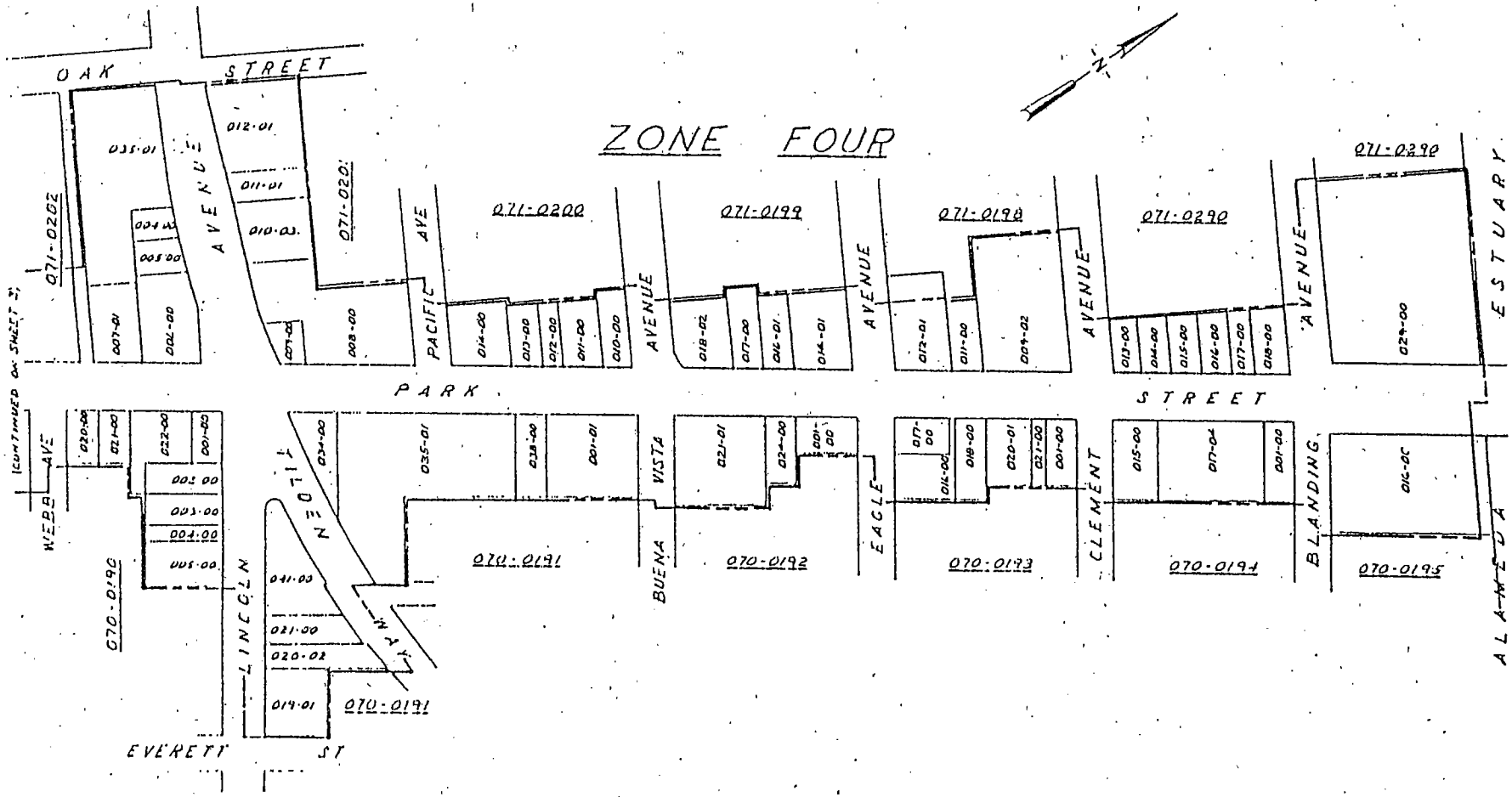

BENCH MARK	REFERENCES

CITY OF ALAMEDA
CALIFORNIA
ENGINEERING DEPARTMENT

DIAGRAM OF
ISLAND CITY LANDSCAPING
& LIGHTING DISTRICT 84-2

DRAWN BY
CHECKED BY
DATE 5/23/85
SHEET 1 OF 11
8694 51

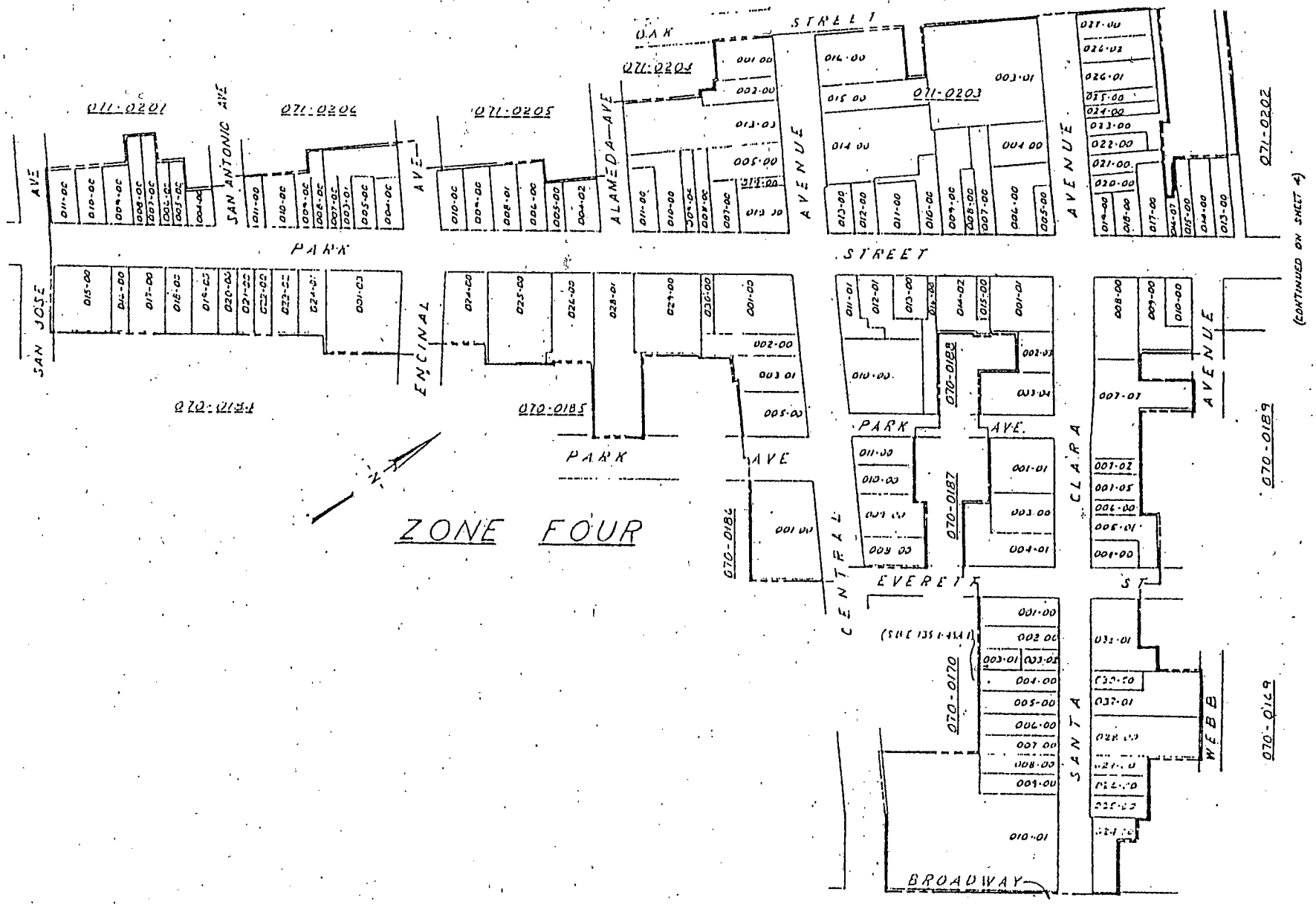

BENCH MARK	REFERENCES

CITY OF ALAMEDA
CALIFORNIA
ENGINEERING DEPARTMENT

DIAGRAM OF
ISLAND CITY LANDSCAPING
& LIGHTING DISTRICT

CITY ENGINEER
DATE 5/23/96

8894 | 51

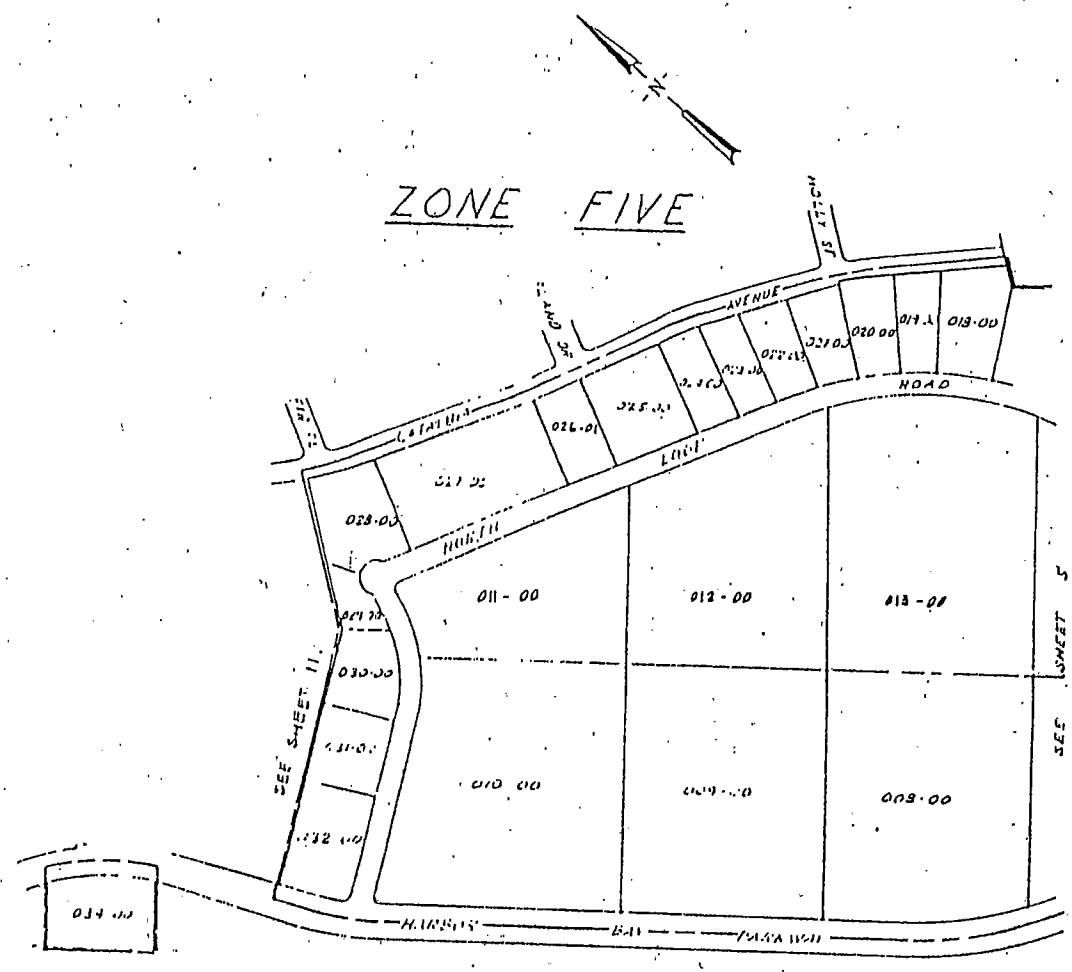

0741-1337

BENCH MARK	REFERENCES

CITY OF ALAMEDA
CALIFORNIA
ENGINEERING DEPARTMENT

DIAGRAM OF
ISLAND CITY LANDSCAPING
& LIGHTING DISTRICT 84-2

DRAWN
DATE
CHECKED
DATE
May 1984 | 1" = 200'

5/23/95

8884 | 51

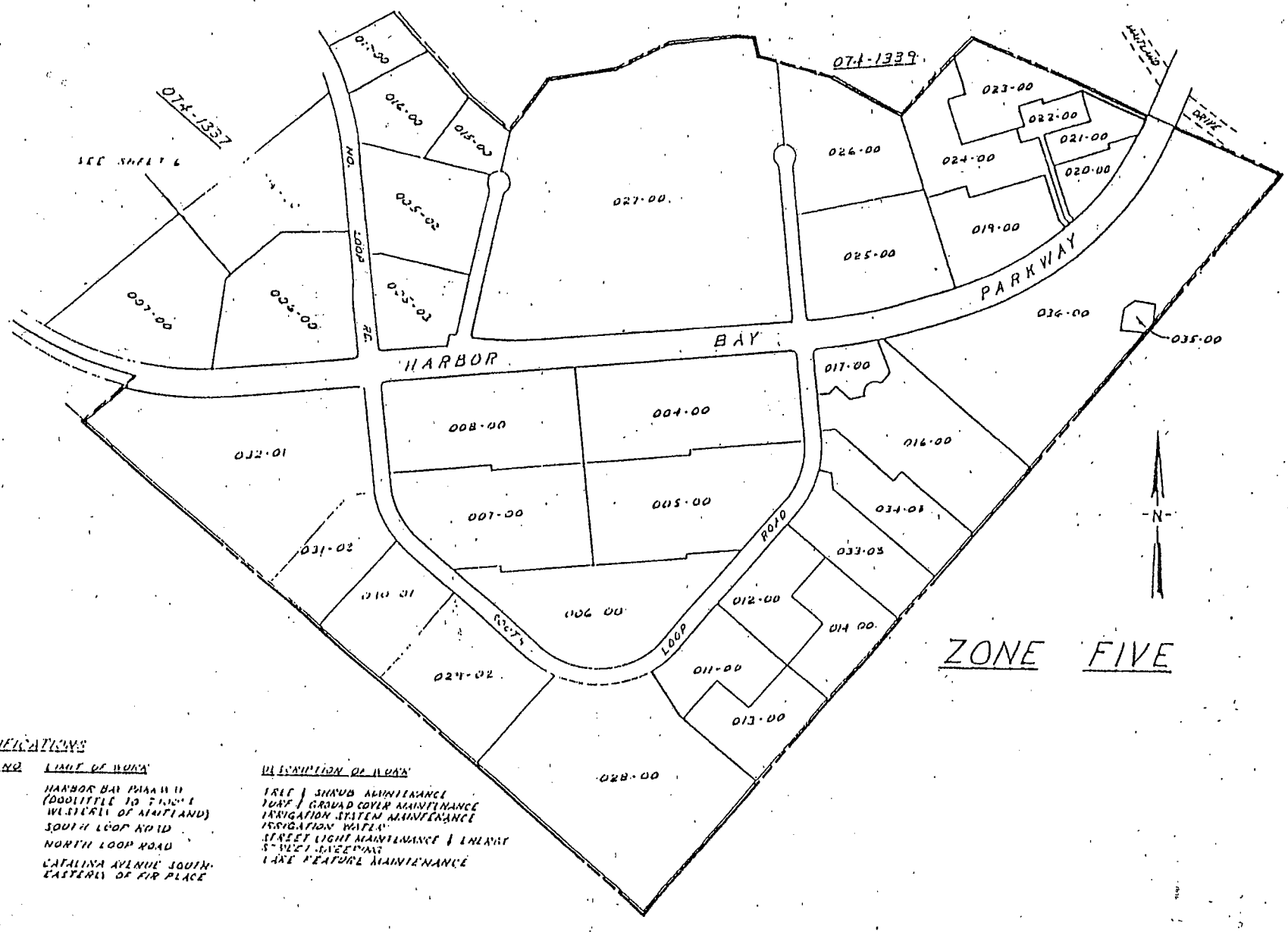

SPECIFICATIONS

SHEET NO	LINE OF WORK	DESCRIPTION OF WORK
5	HARBOR BAY PARKWAY (DOOLITTLE TO FIRST WESTERLY OF MAINLAND)	TREE / SHRUB MAINTENANCE
	SOUTH LOOP ROAD	TURF / GROUND COVER MAINTENANCE
	NORTH LOOP ROAD	IRRIGATION SYSTEM MAINTENANCE
	CATALINA AVENUE SOUTHEASTERLY OF FIR PLACE	IRRIGATION WATER
		STREET LIGHT MAINTENANCE / ENERGY
		STREET SWEEPING
		LAKE FEATURE MAINTENANCE

BENCH MARK	REFERENCES

ESTIMATED
DRAWN
CHECKED
DATE MAY 1994 SCALE 1" = 200'

CITY OF ALAMEDA
CALIFORNIA
ENGINEERING DEPARTMENT

DIAGRAM OF
ISLAND CITY LANDSCAPING
& LIGHTING DISTRICT 84-2

APPROVED BY
CITY ENGINEER
DATE 5/23/95
SHEET 1 OF 11

8694 | 51

ZONE FIVE

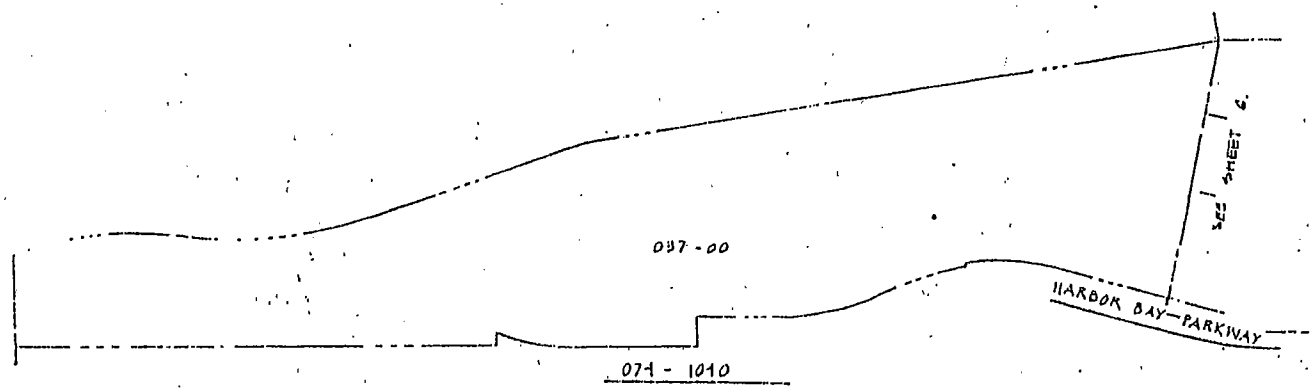

BENCH MARK	REFERENCES

CITY OF ALAMEDA
CALIFORNIA
ENGINEERING DEPARTMENT

DIAGRAM OF
ISLAND CITY LANDSCAPING
& LIGHTING DISTRICT 84

APPROVED BY
DATE 5/28/95

8694 | 51

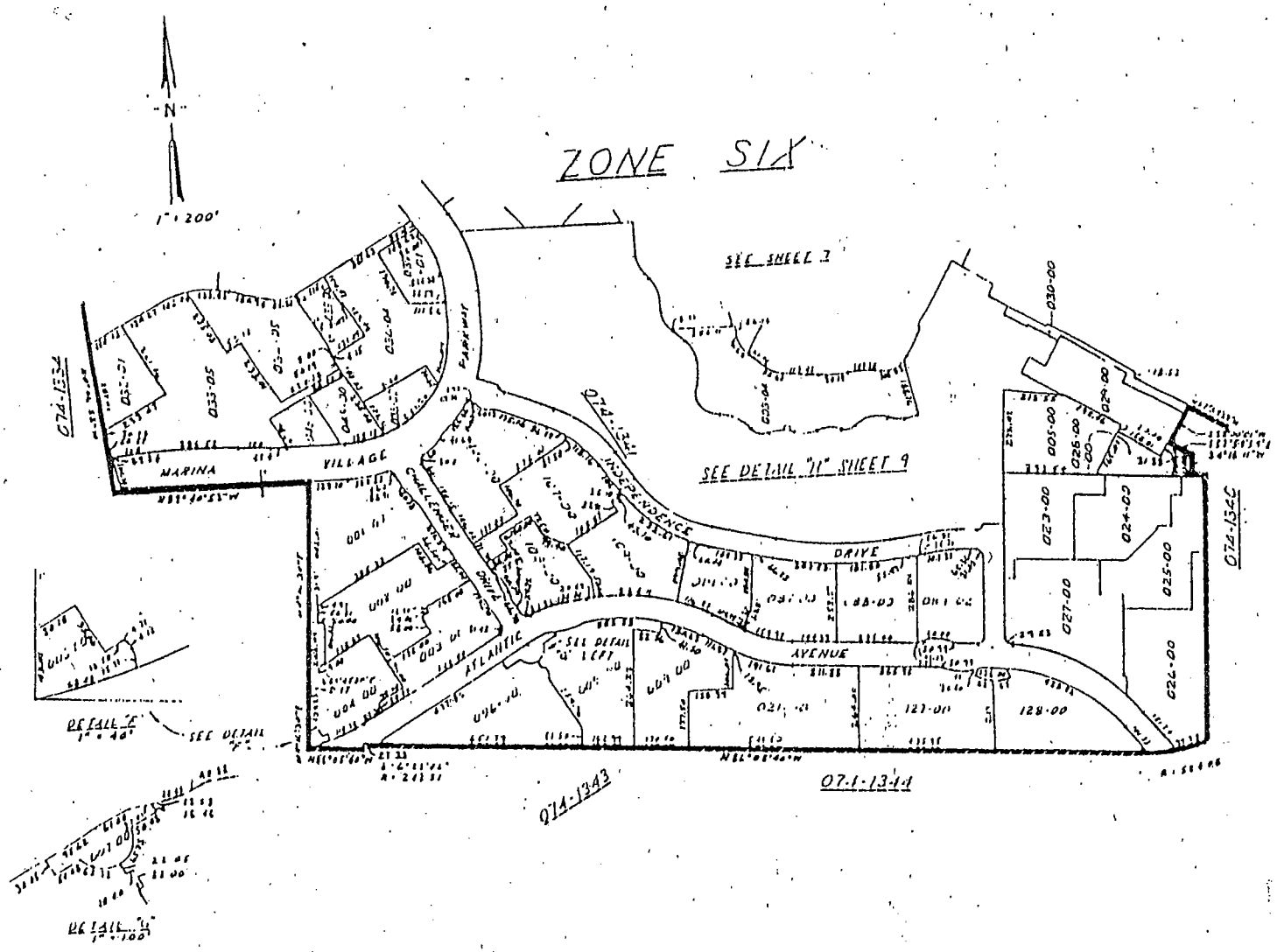

BENCH MARK	REFERENCES

CITY OF ALAMEDA
CALIFORNIA
ENGINEERING DEPARTMENT

DIAGRAM OF
ISLAND CITY LANDSCAPING
& LIGHTING DISTRICT 84-2

DESIGNED
DRAWN
CHECKED
MAY 1984
1" = 200'

APPROVED BY
CITY ENGINEER
DATE 5/22/95
SHEET 8 OF 11
DWG. 8694
SHEET 51

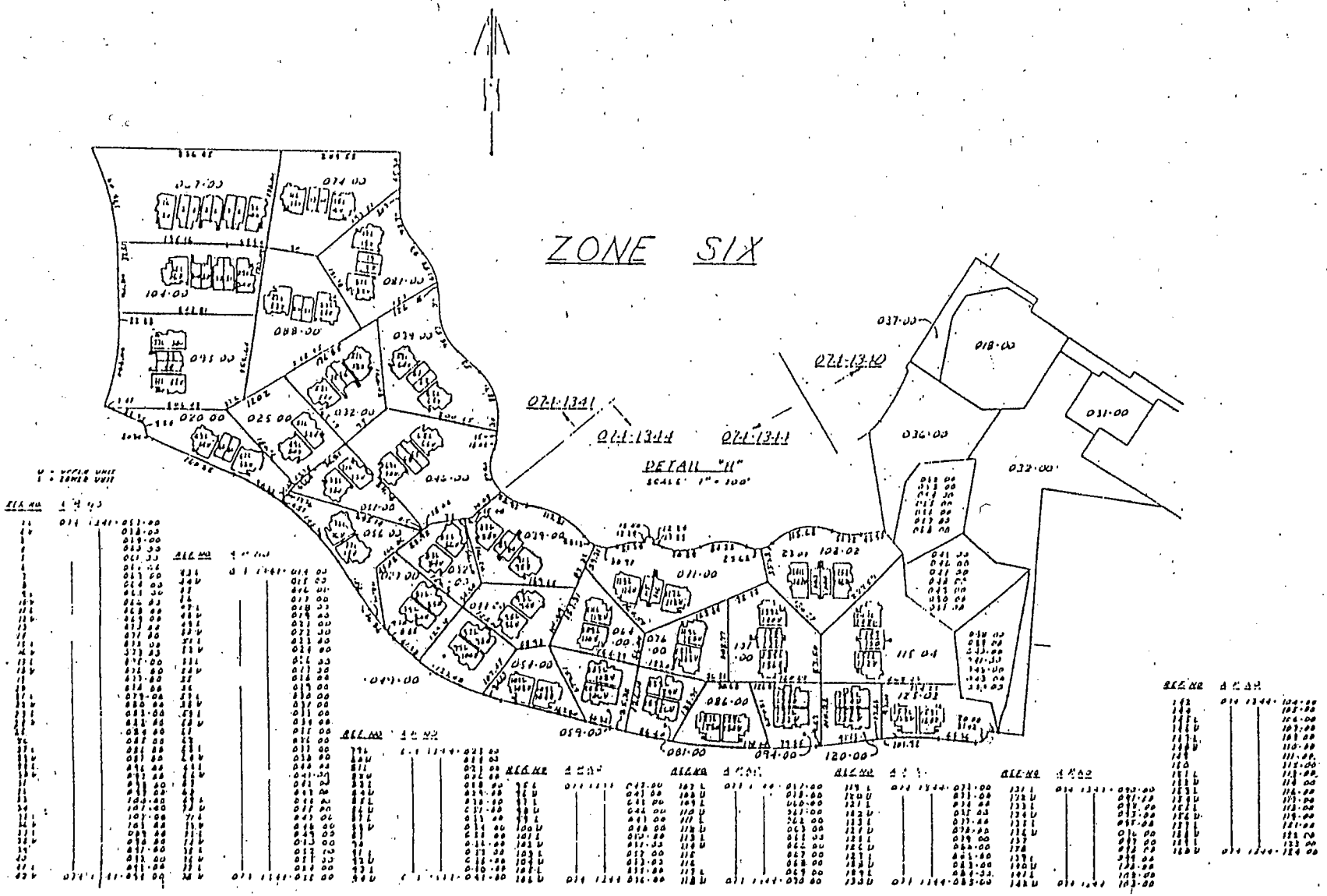

BENCH MARK	REFERENCES

CITY OF ALAMEDA
CALIFORNIA
ENGINEERING DEPARTMENT

DIAGRAM OF
ISLAND CITY LANDSCAPING
& LIGHTING DISTRICT 84-2

DESIGNED
DRAWN
CHECKED
MAY 1984 1" = 100'

APPROVED BY
CITY ENGINEER
DATE 5/23/85

8684 | 51

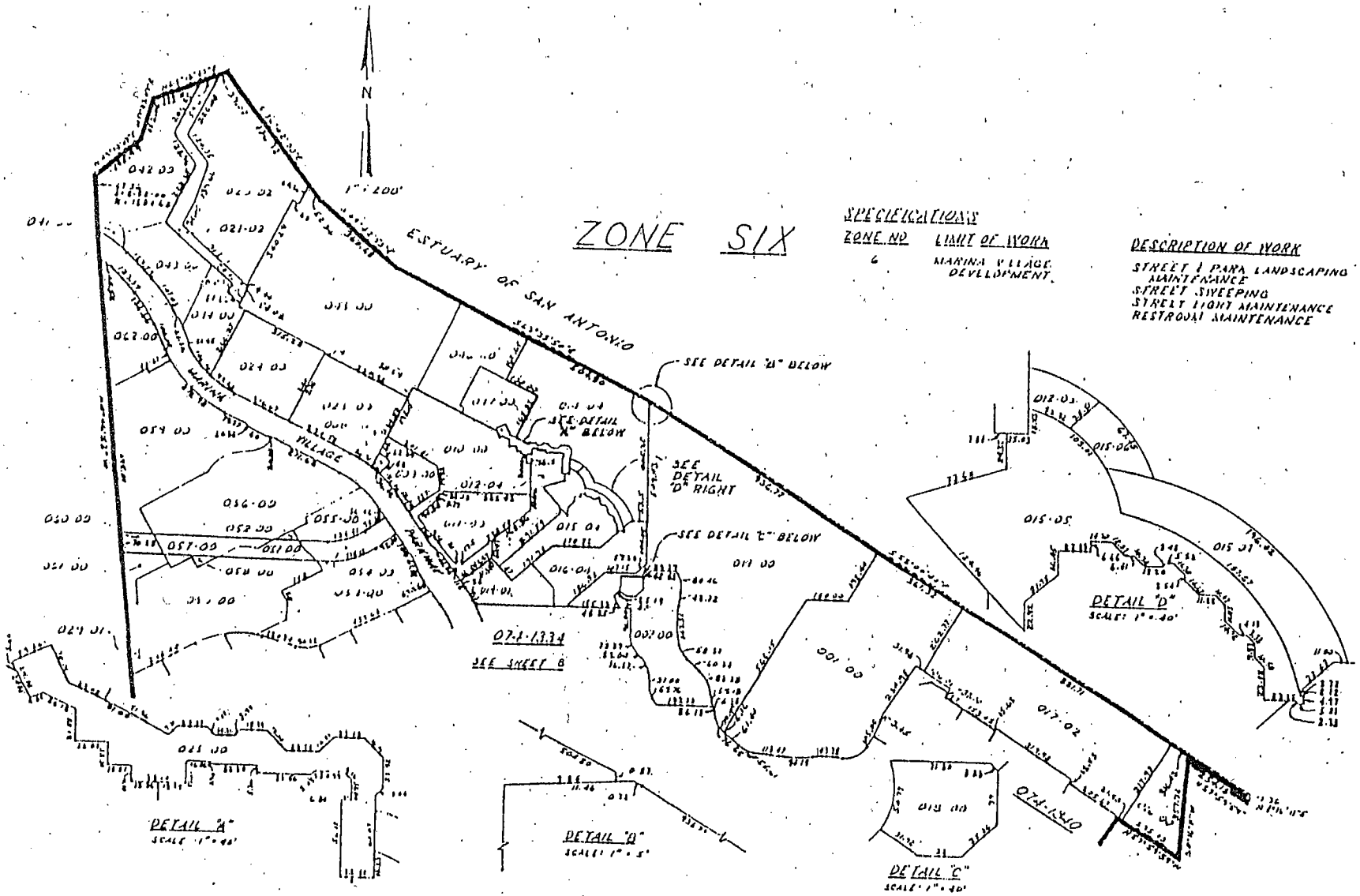

BENCH MARK	REFERENCES

CITY OF ALAMEDA
CALIFORNIA
ENGINEERING DEPARTMENT

DIAGRAM OF
ISLAND CITY LANDSCAPING
& LIGHTING DISTRICT 84-2

DESIGNED
DRAWN
CHECKED
MAY 1984 | SCALE 1" = 200'

APPROVED BY
CITY ENGINEER
DATE 5/23/95

SHEET 7 OF 11

8684 | 51

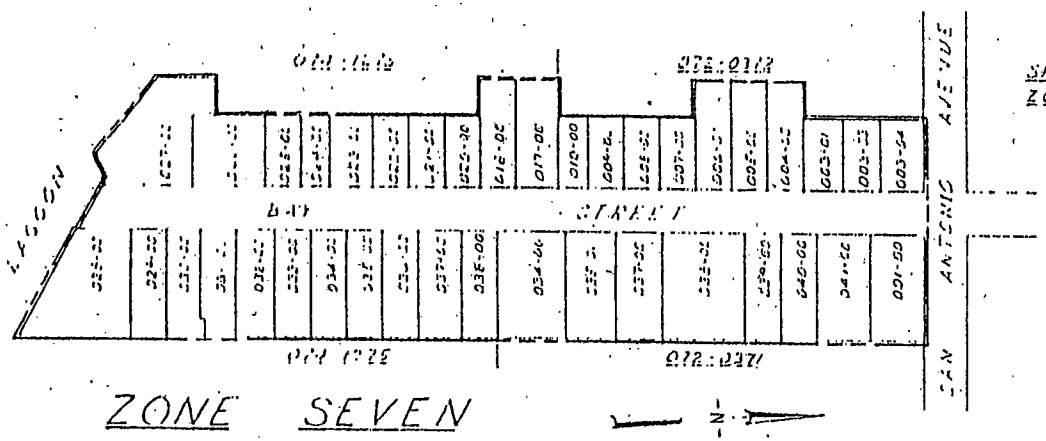

ZONE SEVEN

N

SPECIFICATIONS

ZONE NO	LIMIT OF WORK	DESCRIPTION OF WORK
7	BAY STREET BETWEEN SAN ANTONIO AVENUE AND SOUTHERLY TERMINUS	TREE REPLACEMENT TREE SPRAYING SPECIAL PRUNING

BENCH MARK	REFERENCES

CITY OF ALAMEDA
CALIFORNIA
ENGINEERING DEPARTMENT

DIAGRAM OF
ISLAND CITY LANDSCAPING
& LIGHTING DISTRICT 1-2

MAY 1984 1" = 100'

CITY ENGINEER

DATE 5/23/95

SHEET 10 OF 11

8694 | 51

ZONE 8
(Formerly Zone 2)

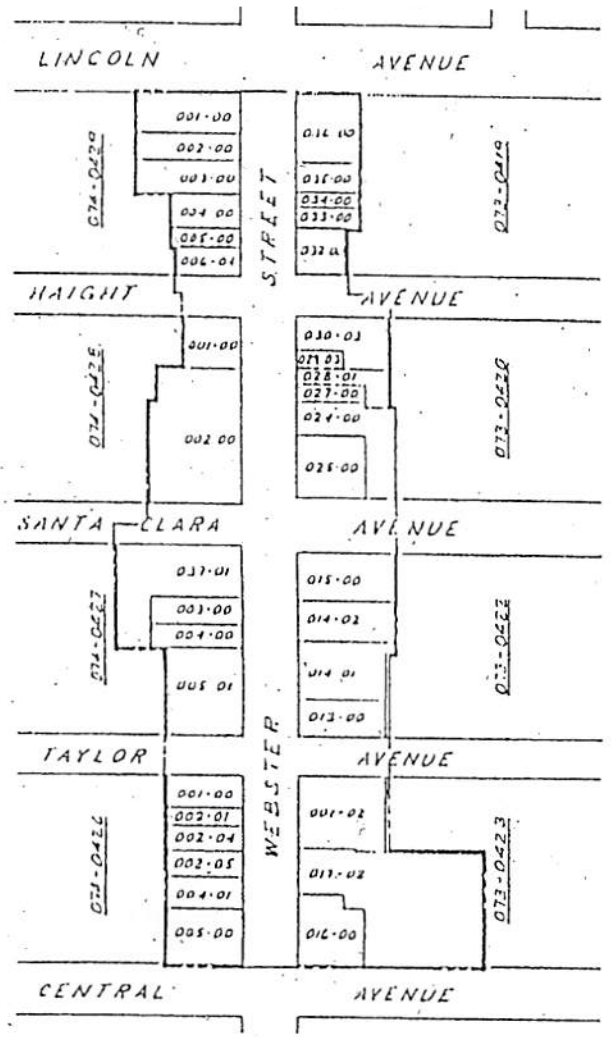

SPECIFICATIONS

ZONE NO.	LIMIT OF WORK	DESCRIPTION OF WORK
1	LINCOLN (ST CHARLES TO SHERMAN)	TREE MAINTENANCE MEDIAN MAINTENANCE REFUSE CONTAINER MAINTENANCE
2	WEBSTER (CENTRAL TO LINCOLN)	TREE MAINTENANCE REFUSE CONTAINER MAINTENANCE
3	WEBSTER (LINCOLN TO ATLANTIC)	TREE MAINTENANCE REFUSE CONTAINER MAINTENANCE
4	SANTA CLARA (SAN JOSE TO CASTURA) LINCOLN (OAK TO EVERETT) SANTA CLARA (OAK TO BROADWAY) CENTRAL (OAK TO EVERETT)	TREE MAINTENANCE REFUSE CONTAINER MAINTENANCE

LEGEND

022-022G	INDICATES ASSESSOR'S BOOK / PAGE NOS.
015-03	INDICATES ASSESSOR'S PARCEL NO.
———	INDICATES DISTRICT / ZONE BOUNDARY

FOR A DETAILED DESCRIPTION OF THE LINES AND DIMENSIONS OF ANY LOTS OR PARCELS SHOWN HEREON, REFER TO THE ASSESSOR'S MAPS OF ALAMEDA COUNTY.

BENCH MARK	REFERENCES

CITY OF ALAMEDA
ENGINEERING DEPARTMENT

DIAGRAM OF
ISLAND CITY LANDSCAPING
& LIGHTING DISTRICT - 8

MAY 1994 | 1" = 100'

5/23/95

8694 | 51

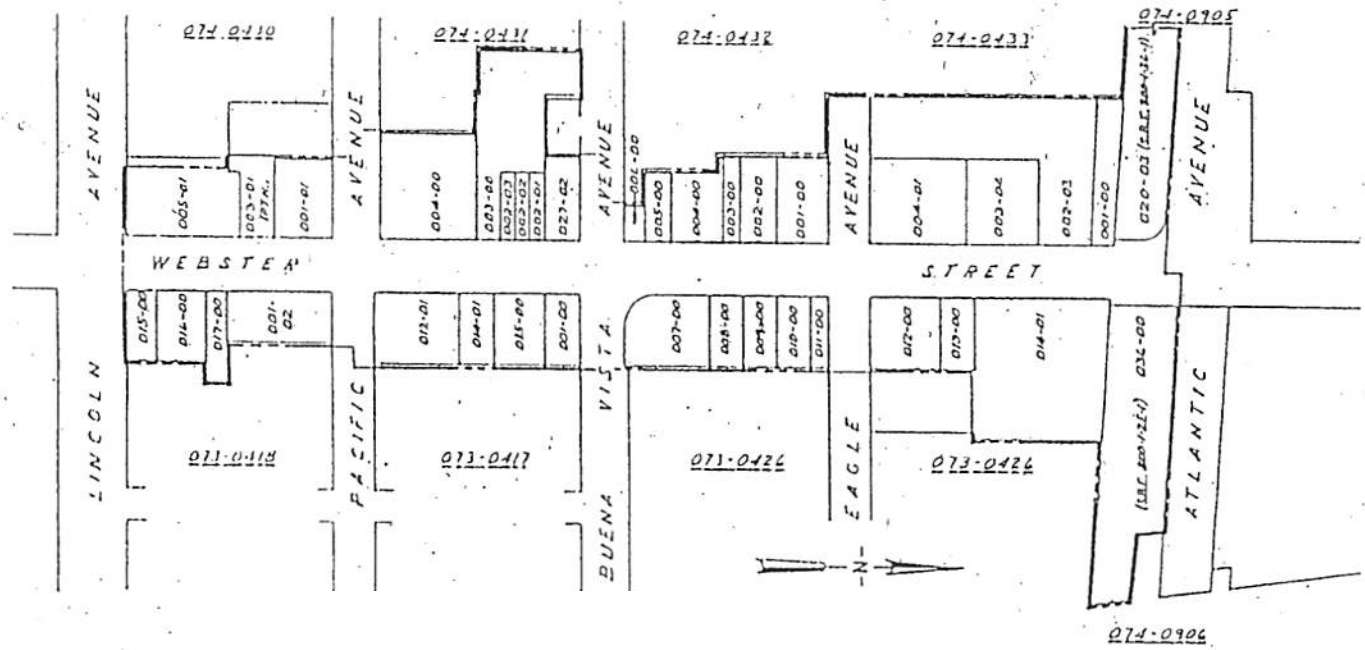

ZONE 8 CONTINUED
(Formerly Zone 3)

Filed in the office of the City Clerk of the City of Alameda, California, this ____ day of _____ 198_.

Diane Felsch, City Clerk

An assessment was levied by the City Council of the City of Alameda, California, on lots, pieces and parcels of land shown on this diagram on the ____ day of _____ 198_, by its resolution No ____.

Diane Felsch, City Clerk

Filed in the office of the County Auditor of the County of Alameda, State of California, this ____ day of _____, 198_.

Donald M. Parkin
Auditor of the County of Alameda, California

PENCIL MARK	REFERENCES

CITY OF ALAMEDA
ENGINEERING DEPARTMENT
DIAGRAM OF
ISLAND CITY LANDSCAPING & LIGHTING DISTRICT 84-1

5/23/85

8604 | 51