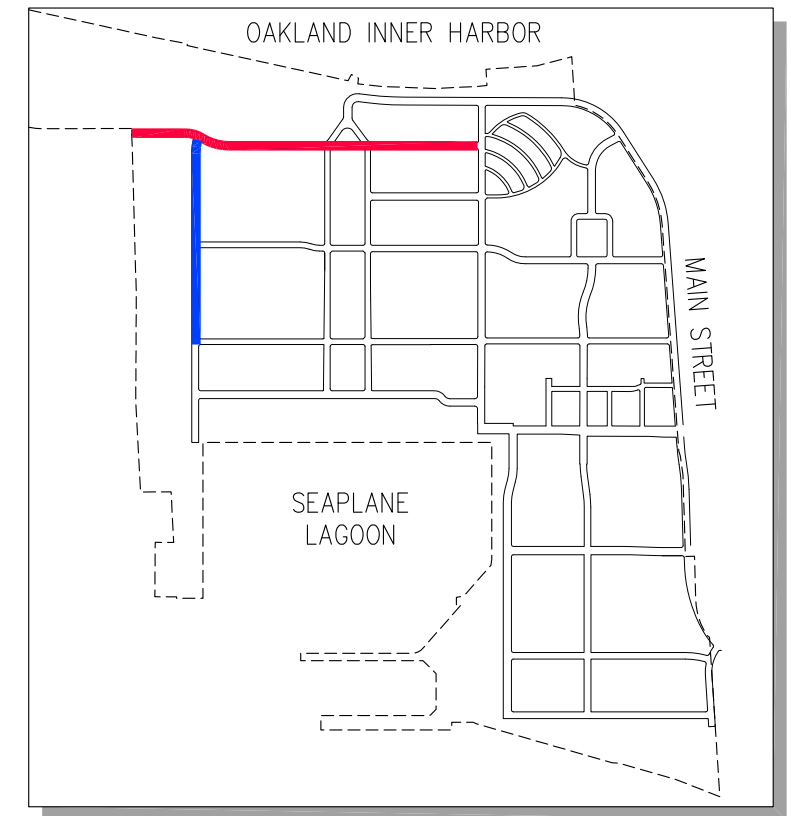
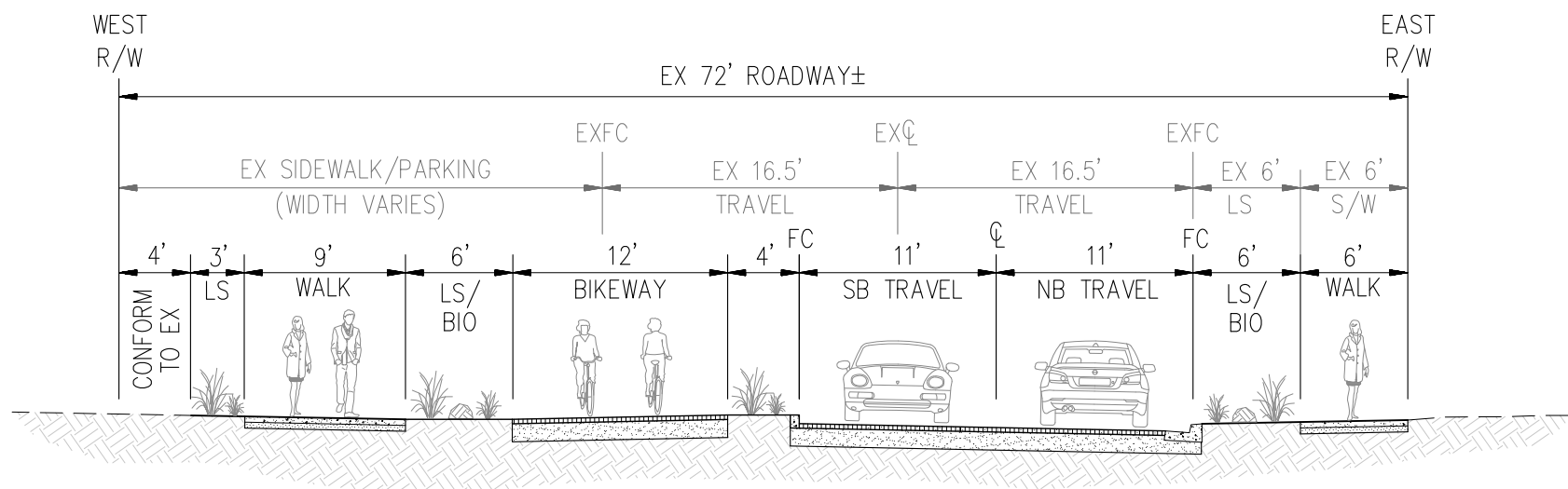


SECTION 1
WEST REDLINE AVENUE
 ORIGINAL SOURCE: M.I.P.



KEYMAP
 NOT TO SCALE

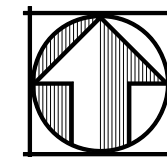


SECTION 2
MONARCH STREET
 ORIGINAL SOURCE: M.I.P.

ALAMEDA POINT
PROPOSED ROADWAYS
 ADAPTIVE REUSE INFRASTRUCTURE PROJECT

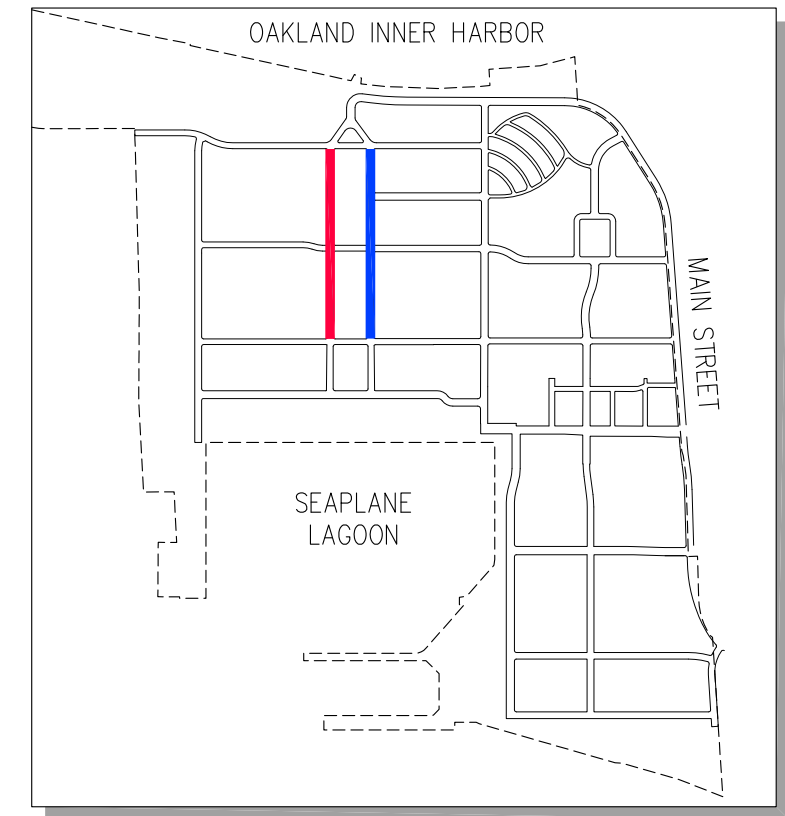
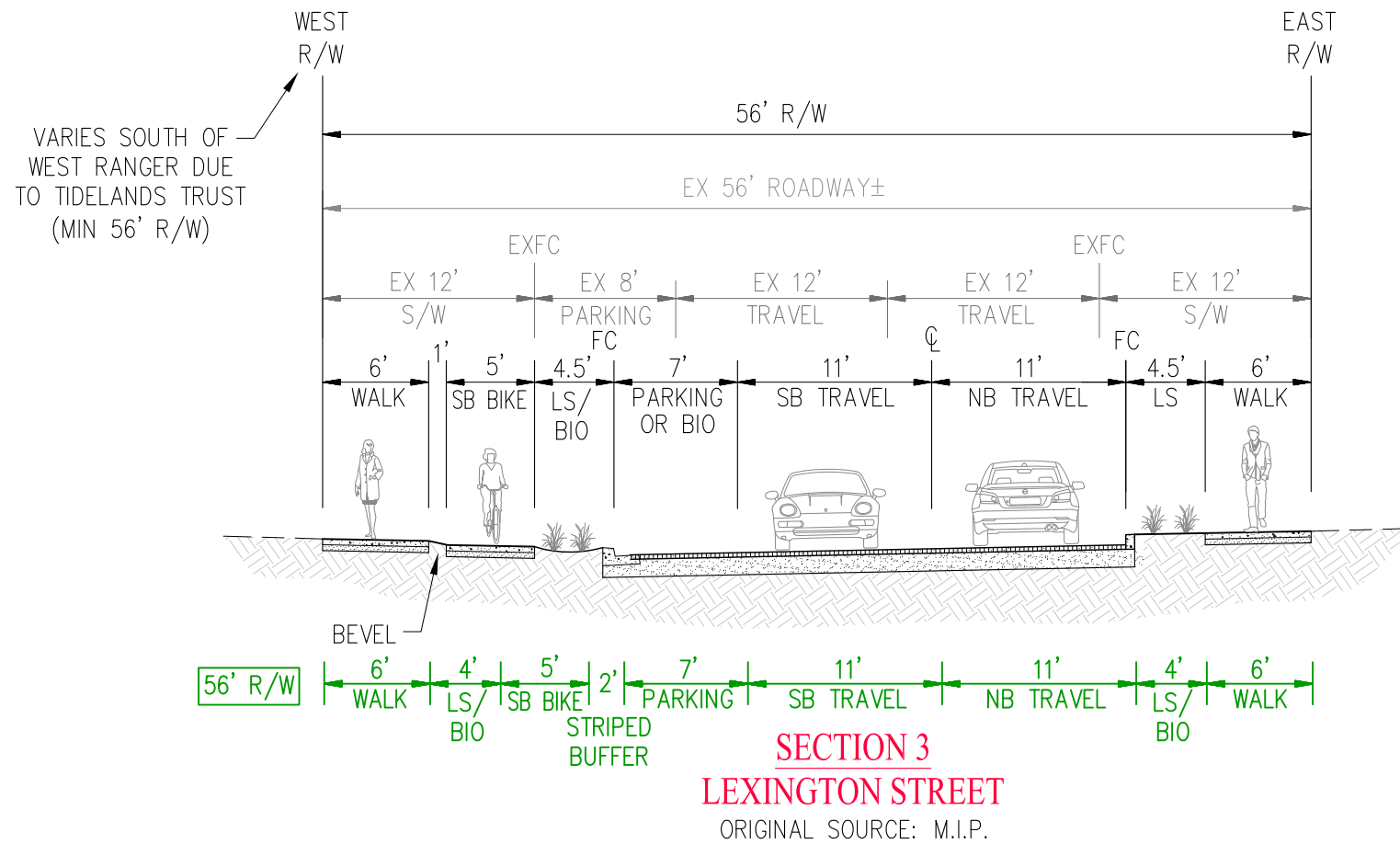
CITY OF ALAMEDA ALAMEDA COUNTY CALIFORNIA

DATE: JANUARY 3, 2019 SCALE: 1" = 10'

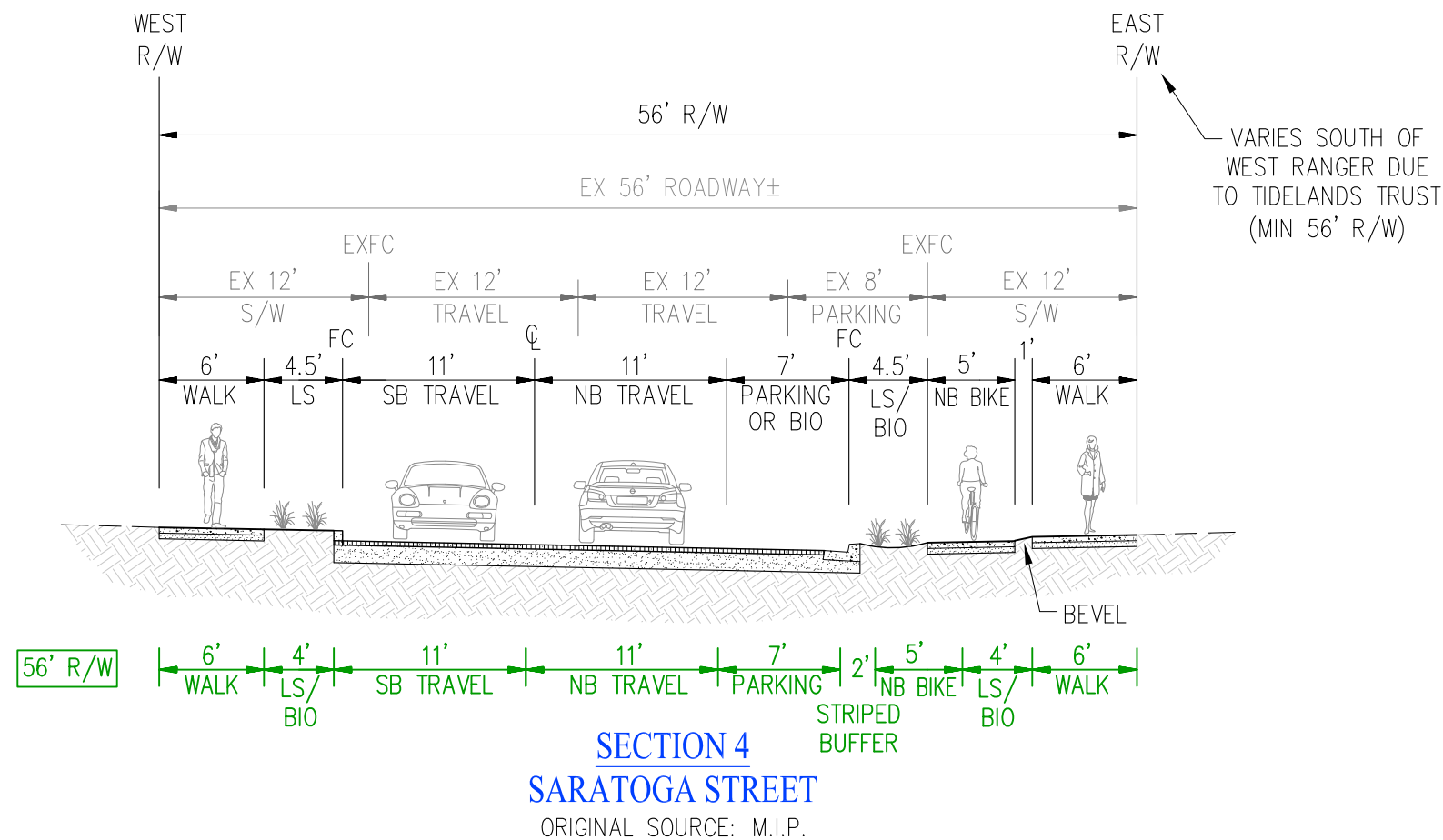


SAN RAMON (925) 866-0322
 SACRAMENTO (916) 375-1877
 WWW.CBANDG.COM

CIVIL ENGINEERS • SURVEYORS • PLANNERS




KEYMAP
NOT TO SCALE



ALAMEDA POINT
PROPOSED ROADWAYS
ADAPTIVE REUSE INFRASTRUCTURE PROJECT

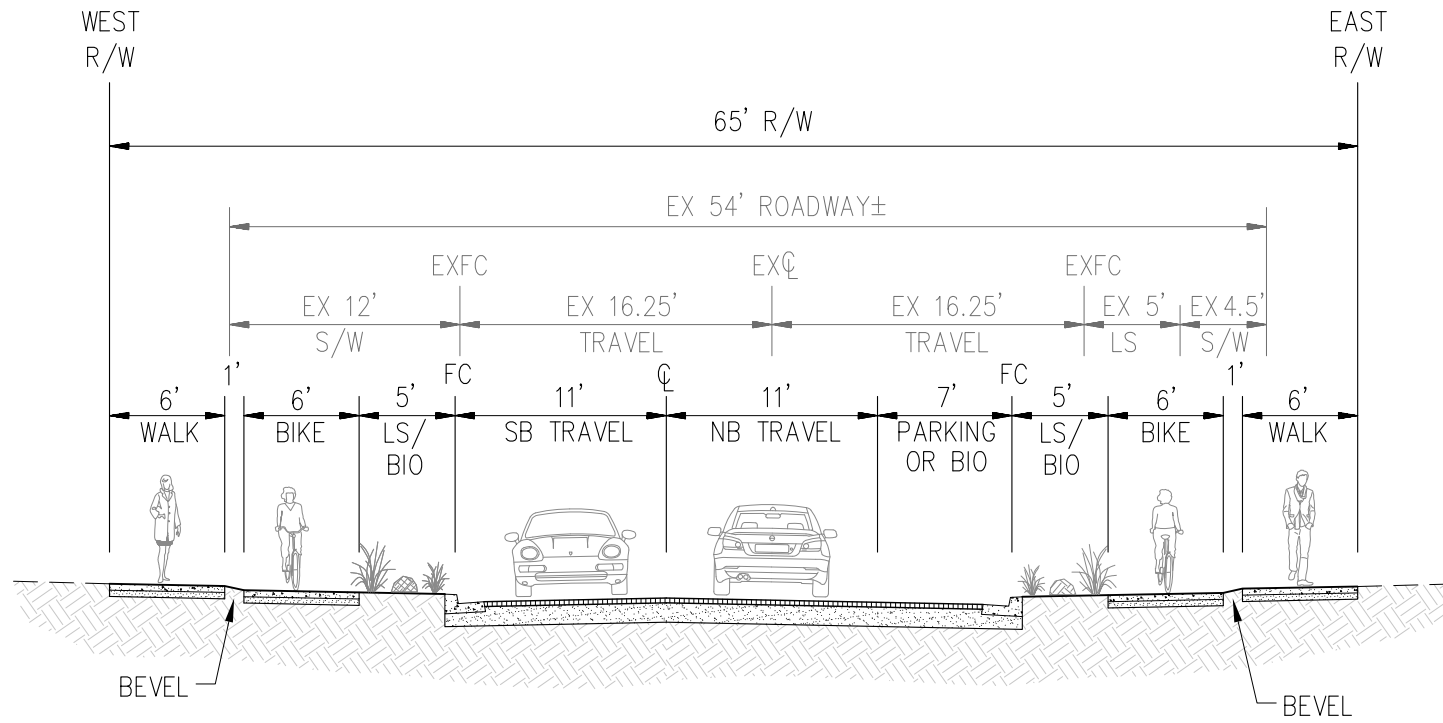
CITY OF ALAMEDA ALAMEDA COUNTY CALIFORNIA

DATE: JANUARY 3, 2019 SCALE: 1" = 10'



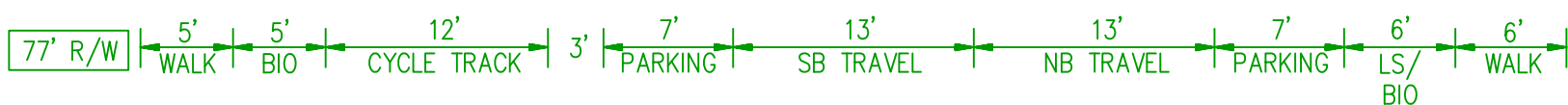
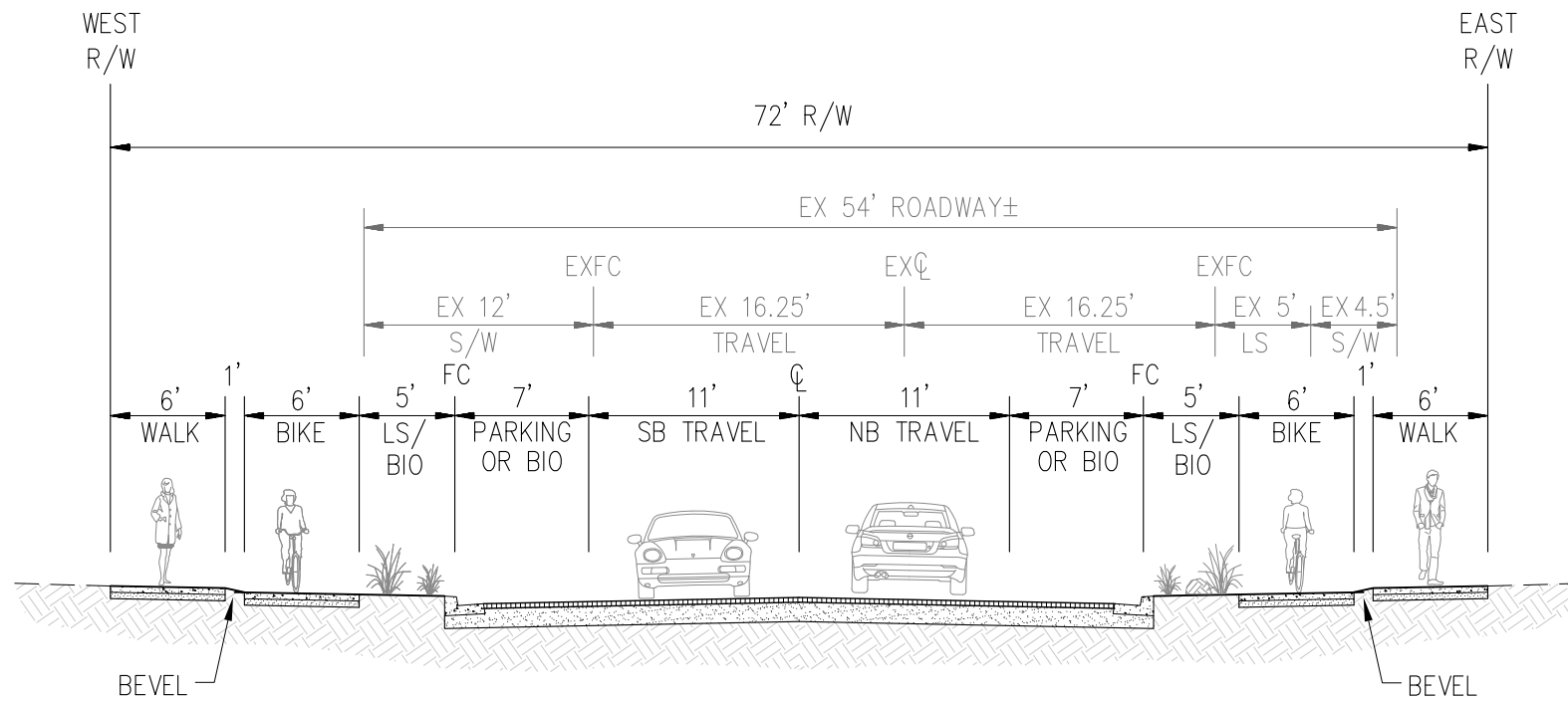
SAN RAMON (925) 866-0322
SACRAMENTO (916) 375-1877
WWW.CBANDG.COM

CIVIL ENGINEERS • SURVEYORS • PLANNERS

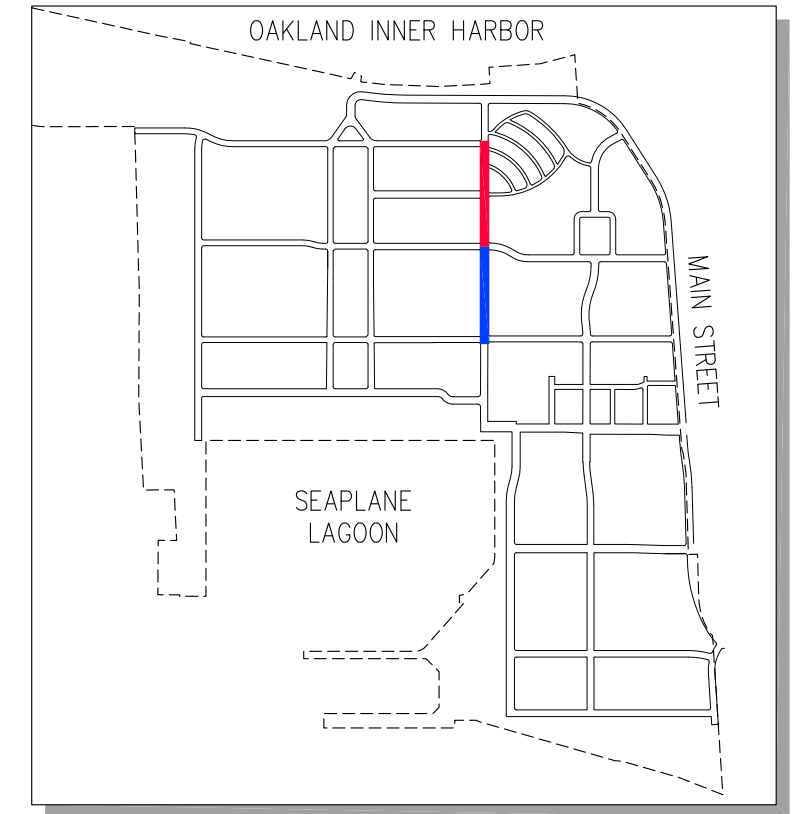


SECTION 5
PAN AM WAY (NORTH)
 ORIGINAL SOURCE: M.S.N. SPECIFIC PLAN

Section 5 included for reference only. Final roadway section to be determined with future Main Street Neighborhood Development.




SECTION 6
PAN AM WAY (CENTRAL)
 ORIGINAL SOURCE: M.S.N. SPECIFIC PLAN



KEYMAP
 NOT TO SCALE

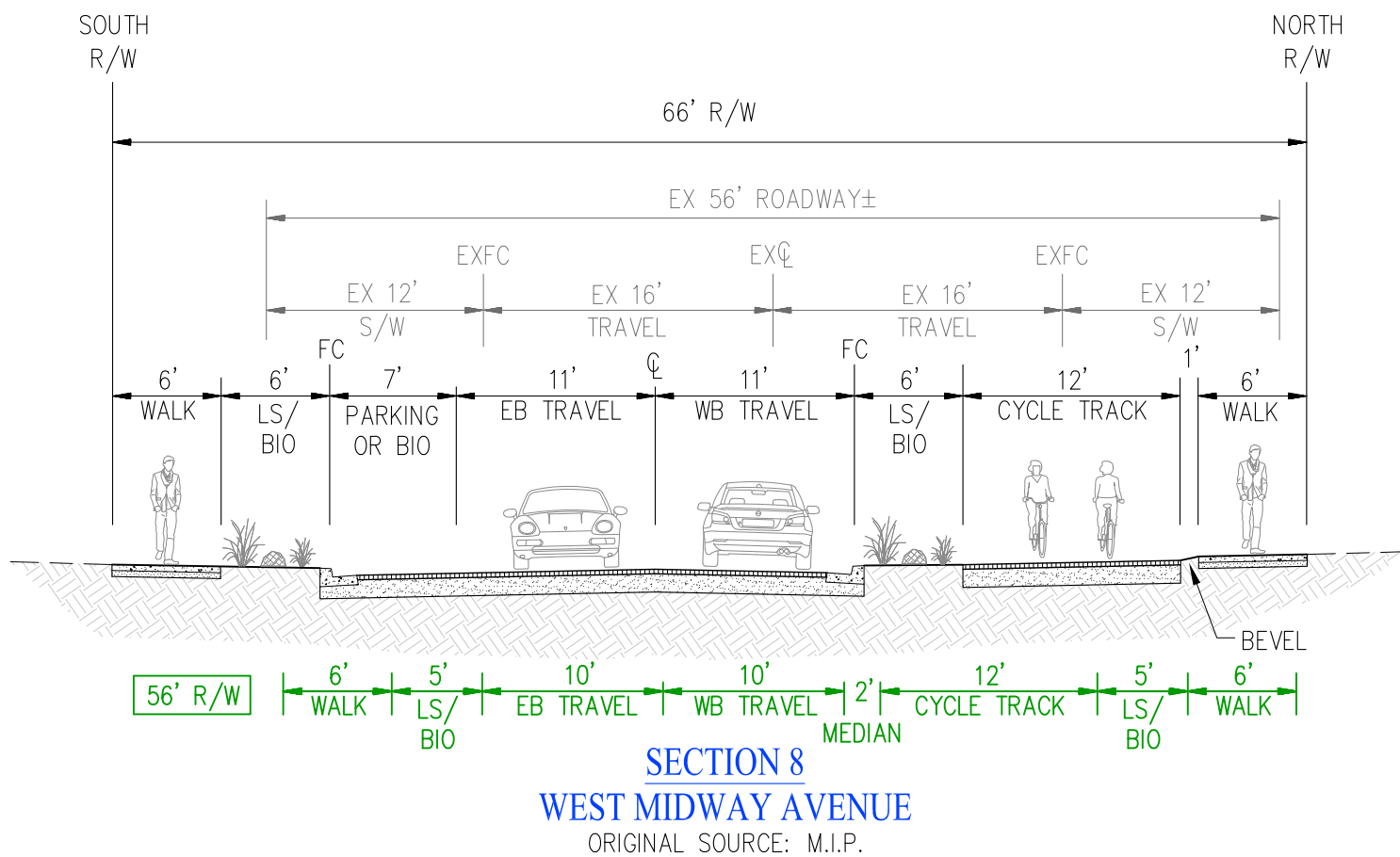
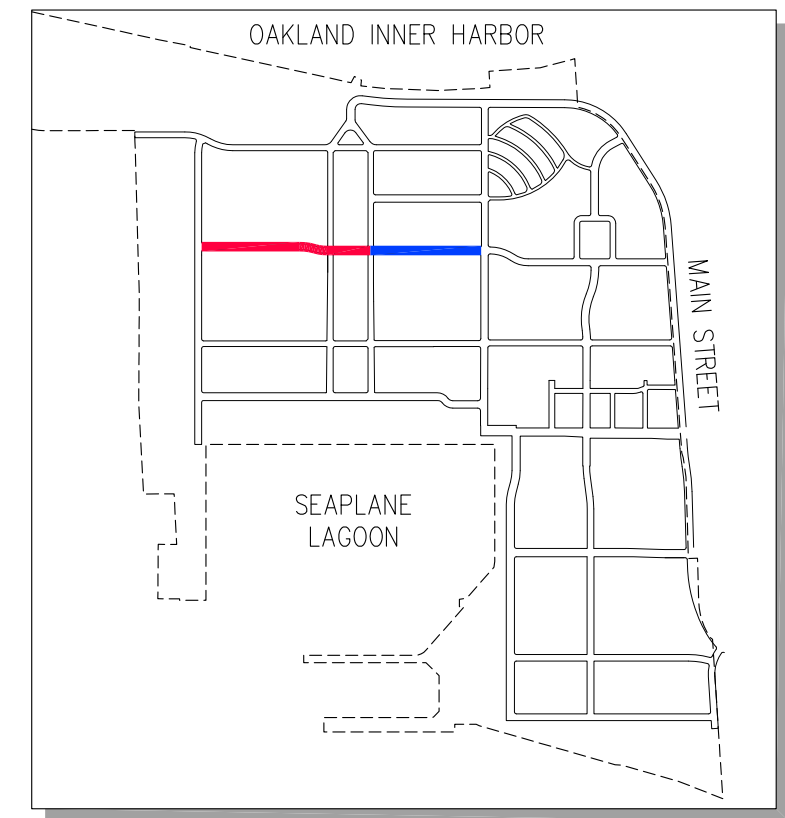
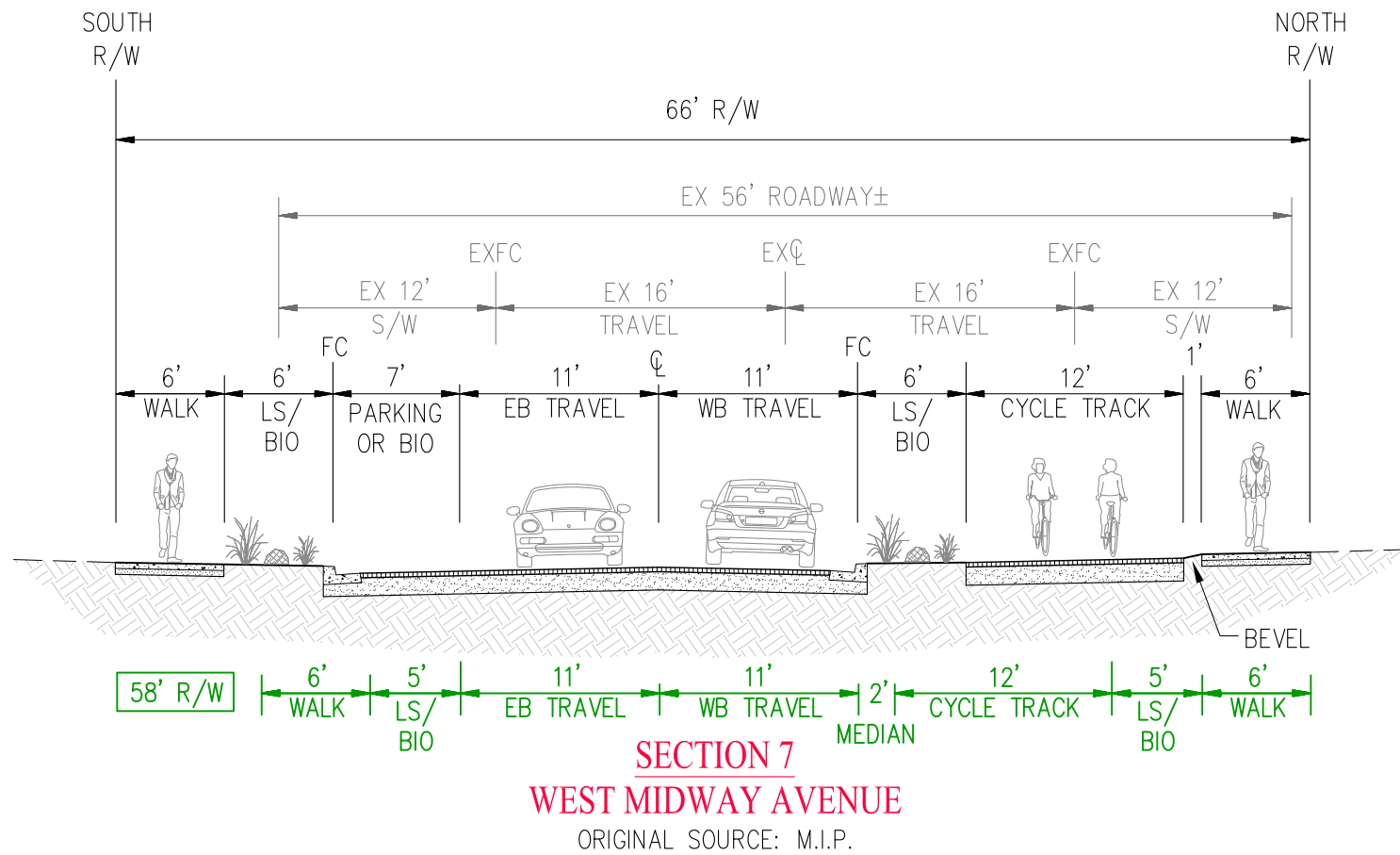
ALAMEDA POINT
PROPOSED ROADWAYS
 ADAPTIVE REUSE INFRASTRUCTURE PROJECT

CITY OF ALAMEDA ALAMEDA COUNTY CALIFORNIA
 DATE: JANUARY 3, 2019 SCALE: 1" = 10'



SAN RAMON (925) 866-0322
 SACRAMENTO (916) 375-1877
 WWW.CBANDG.COM


CIVIL ENGINEERS • SURVEYORS • PLANNERS



ALAMEDA POINT PROPOSED ROADWAYS ADAPTIVE REUSE INFRASTRUCTURE PROJECT

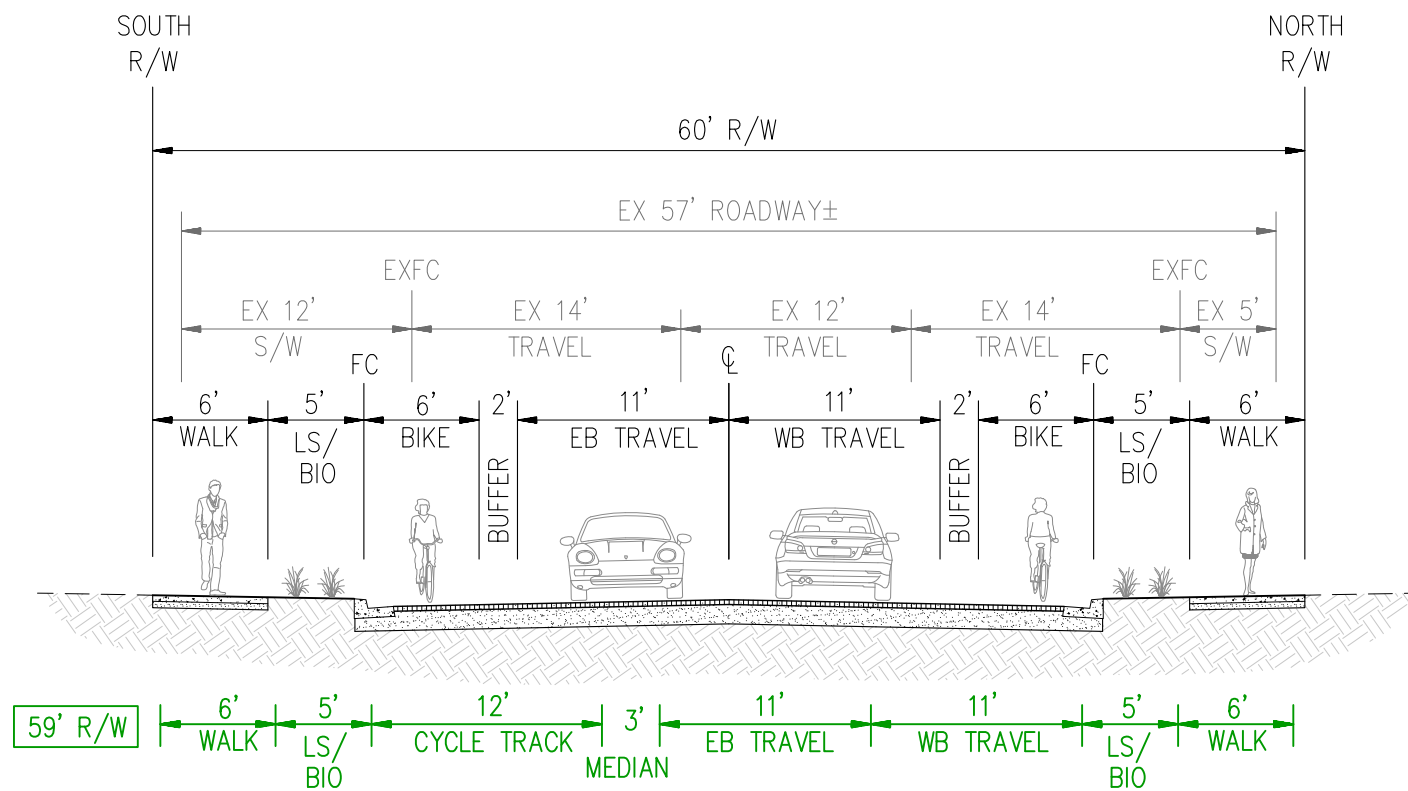
CITY OF ALAMEDA ALAMEDA COUNTY CALIFORNIA

DATE: JANUARY 3, 2019 SCALE: 1" = 10'

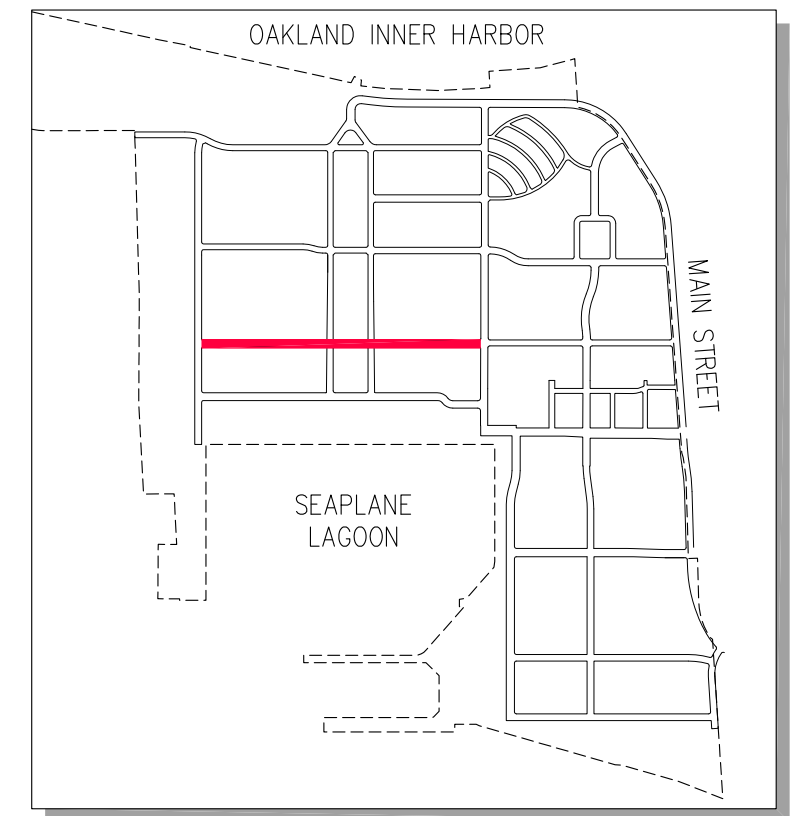


SAN RAMON (925) 866-0322
 SACRAMENTO (916) 375-1877
 WWW.CBANDG.COM

CIVIL ENGINEERS • SURVEYORS • PLANNERS



SECTION 9
WEST TOWER AVENUE
 ORIGINAL SOURCE: M.I.P.




KEYMAP
 NOT TO SCALE

ALAMEDA POINT PROPOSED ROADWAYS

ADAPTIVE REUSE INFRASTRUCTURE PROJECT

CITY OF ALAMEDA ALAMEDA COUNTY CALIFORNIA

DATE: JANUARY 3, 2019 SCALE: 1" = 10'



SAN RAMON (925) 866-0322
 SACRAMENTO (916) 375-1877
 WWW.CBANDG.COM

CIVIL ENGINEERS • SURVEYORS • PLANNERS