

Central Avenue/Webster Street Options – Photos, Plan Views and Maps

Sharrows and Traffic Calming Option (Four Lanes Remain) - Photo



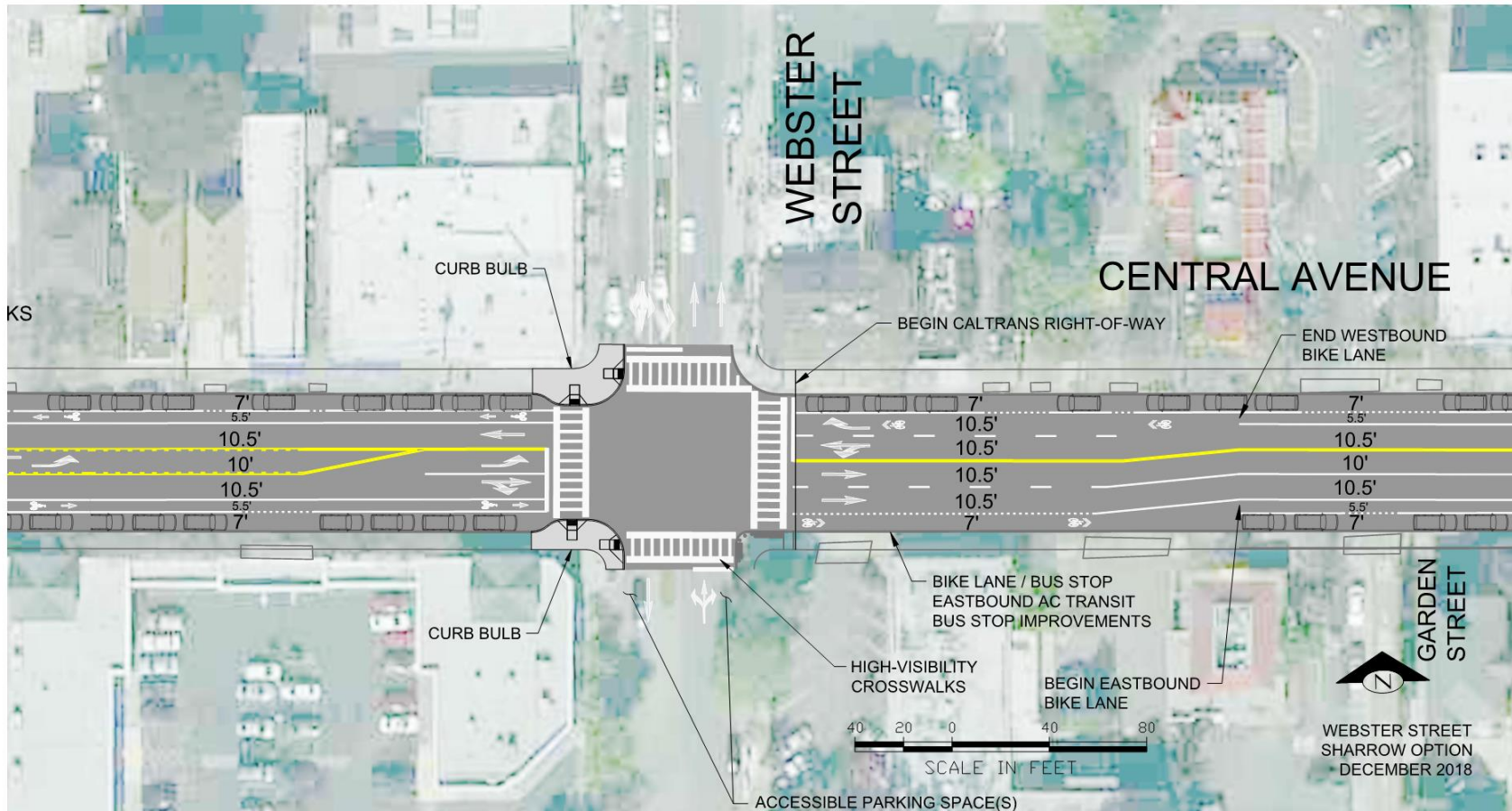
Sharrows and Traffic Calming Option (Four Lanes Remain) - Map
(with Two-way Bikeway Extended from Paden School to McKay Avenue)



Sharrows and Bike Lane Option (Four Lanes East/Three Lanes West) - Photo



Sharrows and Bike Lane Option (Four Lanes East/Three Lanes West) - Plan View



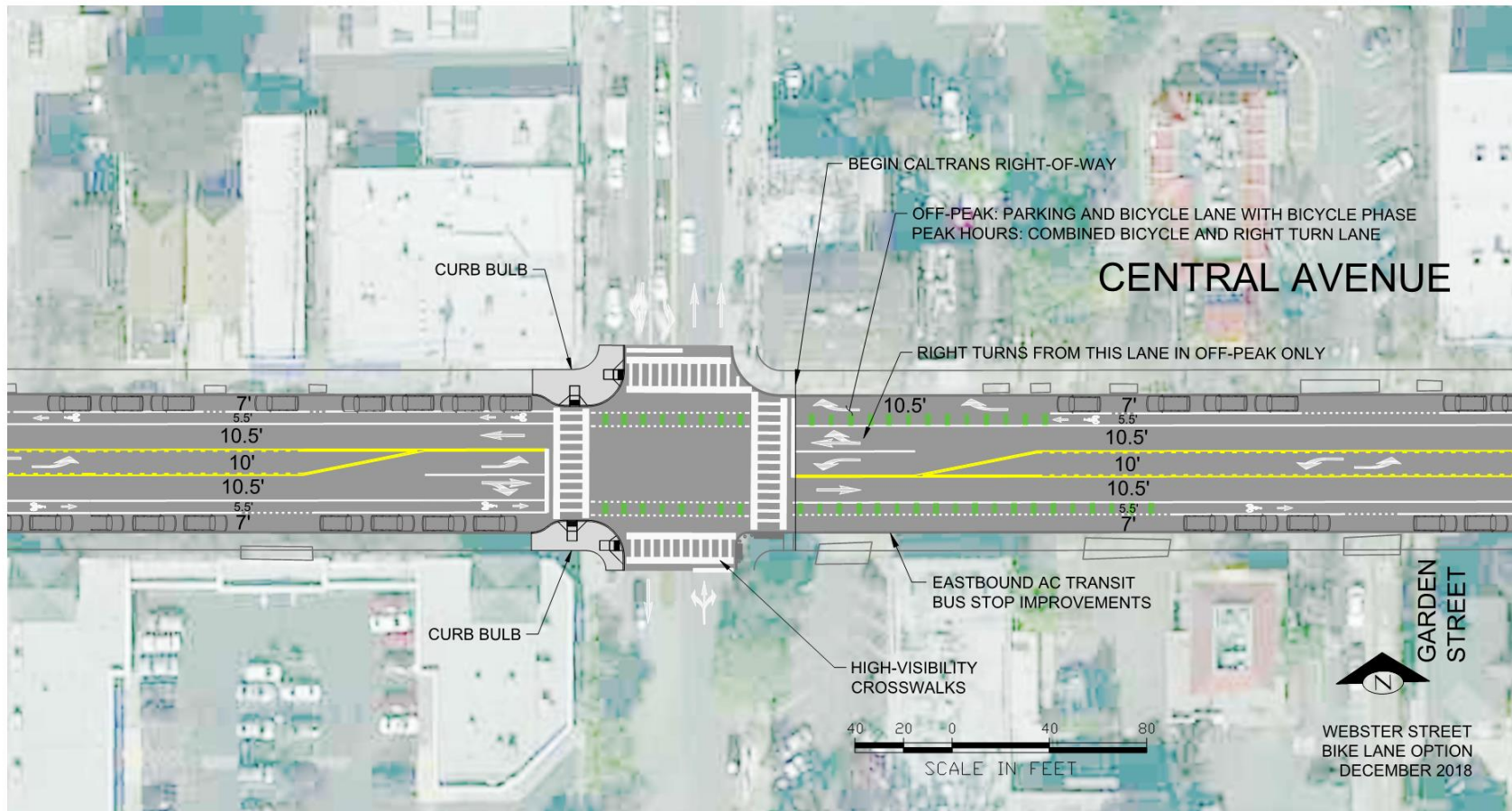
Sharrows and Bike Lane Option (Four Lanes East/Three Lanes West) - Map
(with Two-way Bikeway Extended from Paden School to McKay Avenue)



Continuous Bike Lane Option (Three Lanes) - Photo



Continuous Bike Lane Option (Three Lanes) - Plan View



Continuous Bike Lane Option (Three Lanes) - Map

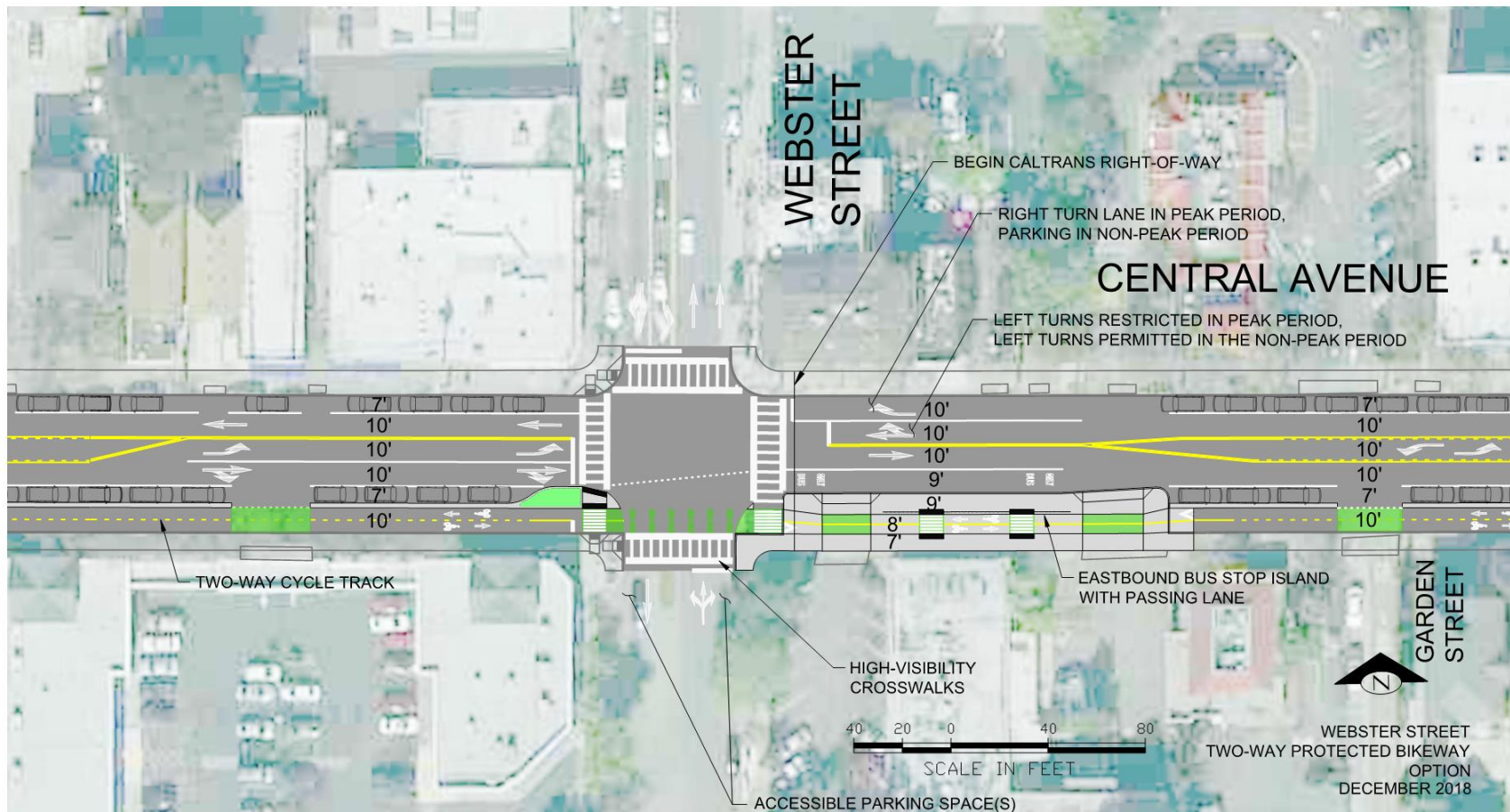
(with Two-way Bikeway Extended from Paden School to McKay Avenue)



Two-way Bikeway Option (Three Lanes) - Photo



Two-way Bikeway Option (Three Lanes) - Plan View



Two-way Bikeway Option (Three Lanes) - Map

(with Two-way Bikeway Extended from Paden School to McKay Avenue)

