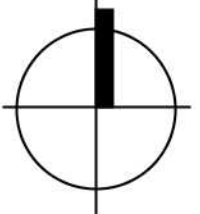




VICINITY MAP

REF NORTH

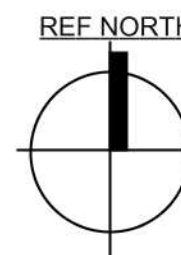
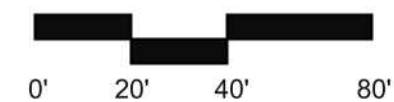


ORIGINAL DRAWING SIZE: 11 X 17



SITE PLAN

SCALE: 1" = 40' - 0"



ORIGINAL DRAWING SIZE: 11 X 17



CONCEPT VIEW LOOKING NORTH WEST



EXISTING CONDITIONS
